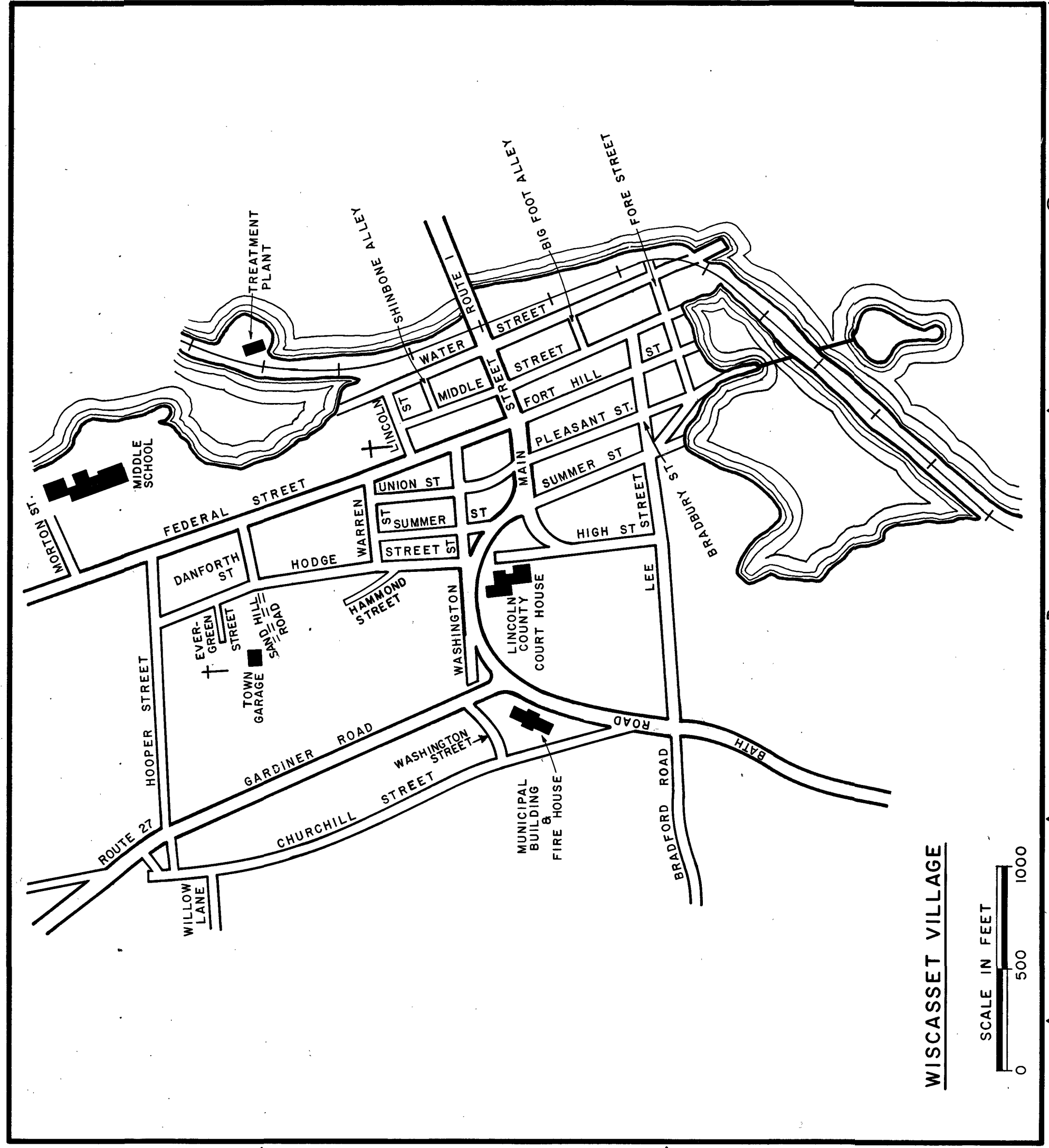
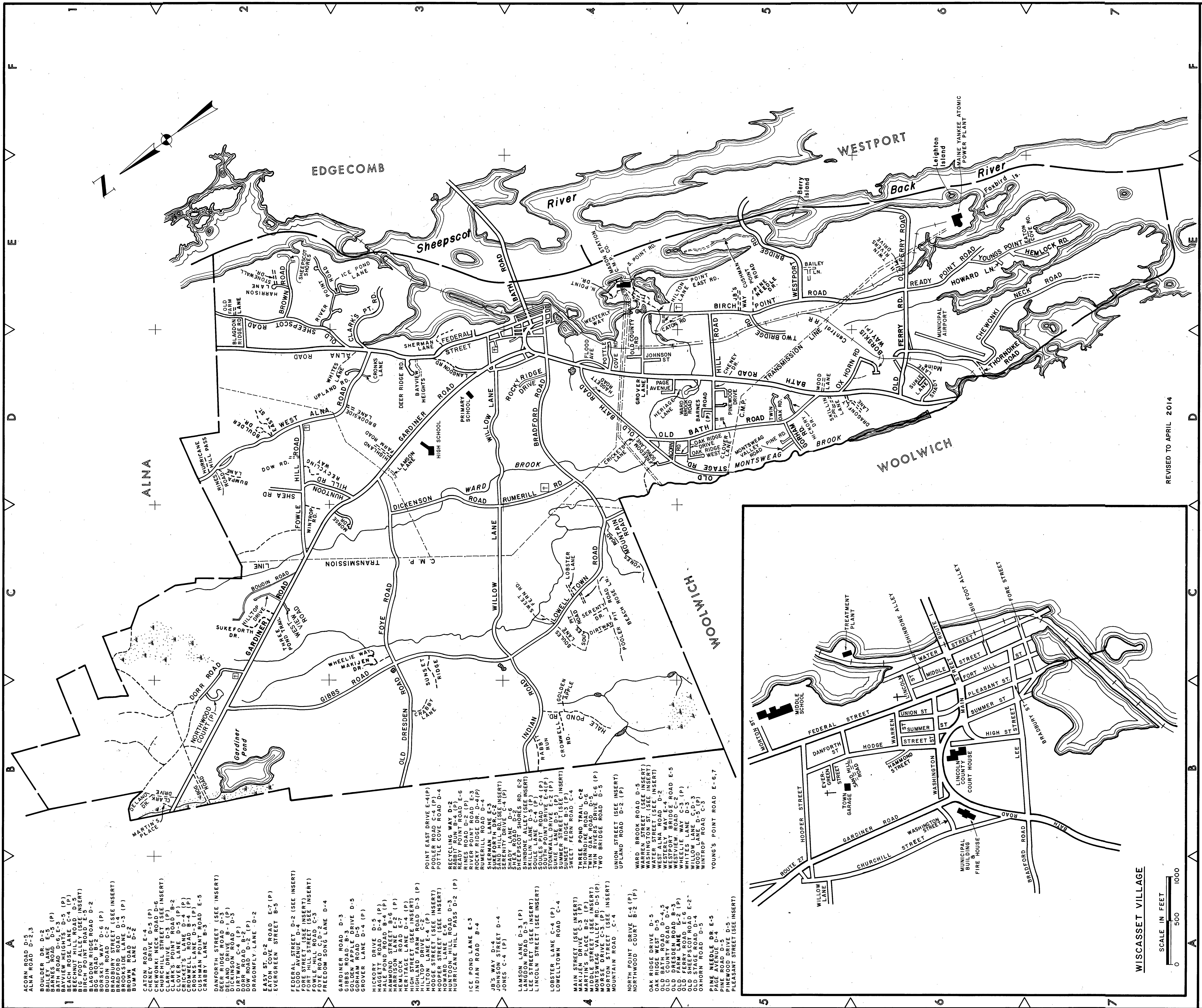


**PROPERTY MAPS**

# **WISCASSET**

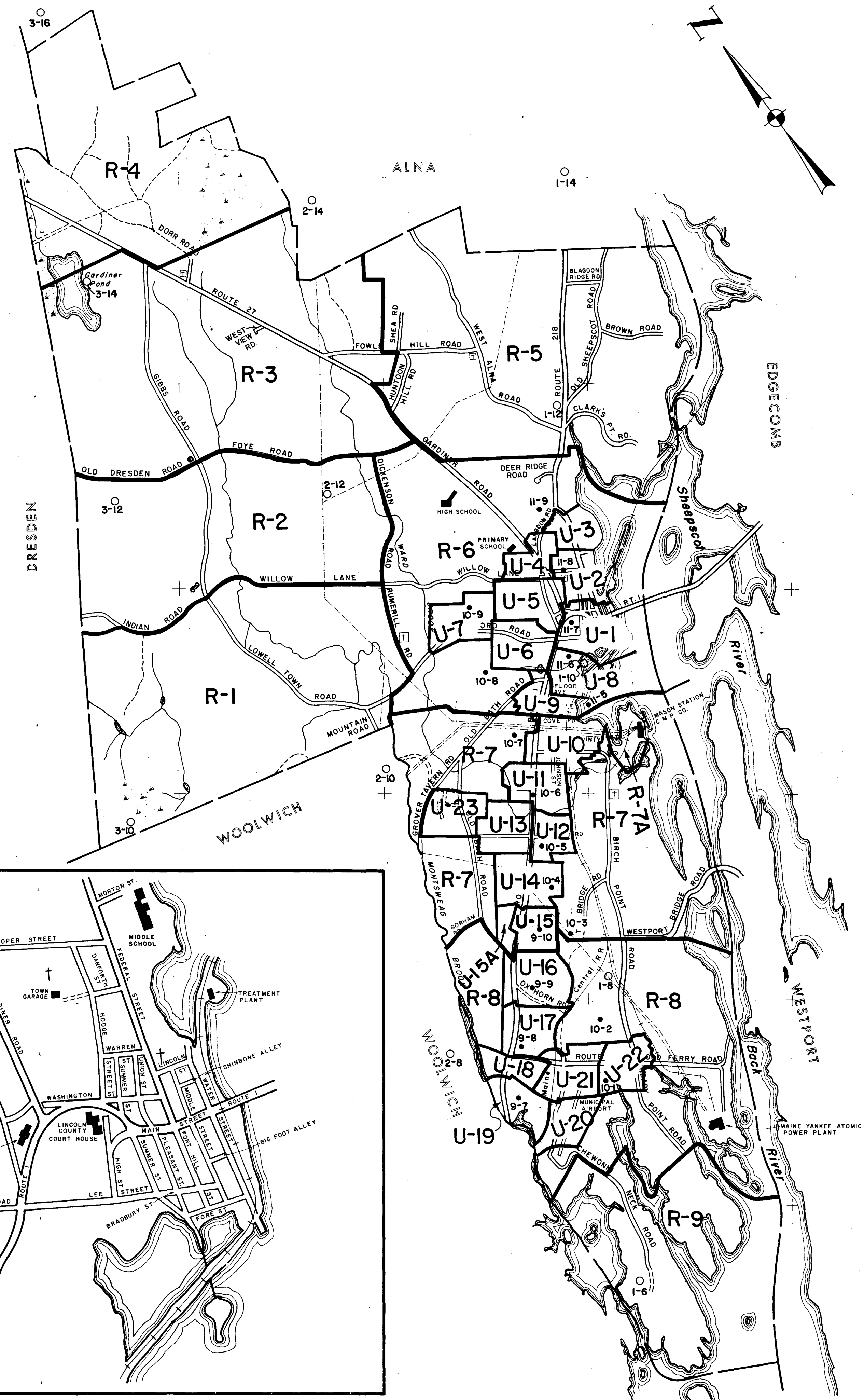
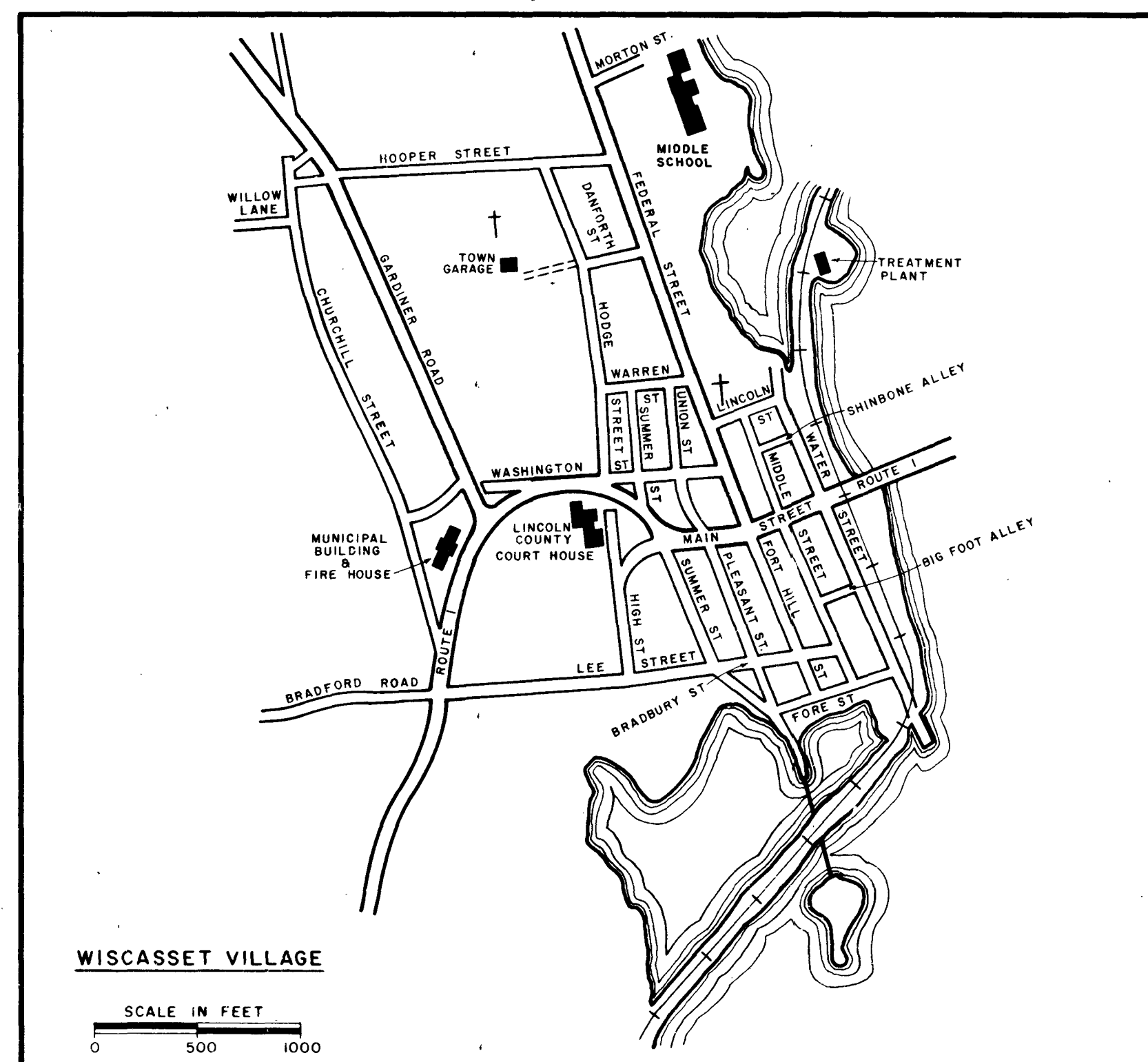
**MAINE**

**PREPARED BY  
JOHN E. O'DONNELL & ASSOCIATES  
AUBURN, MAINE**

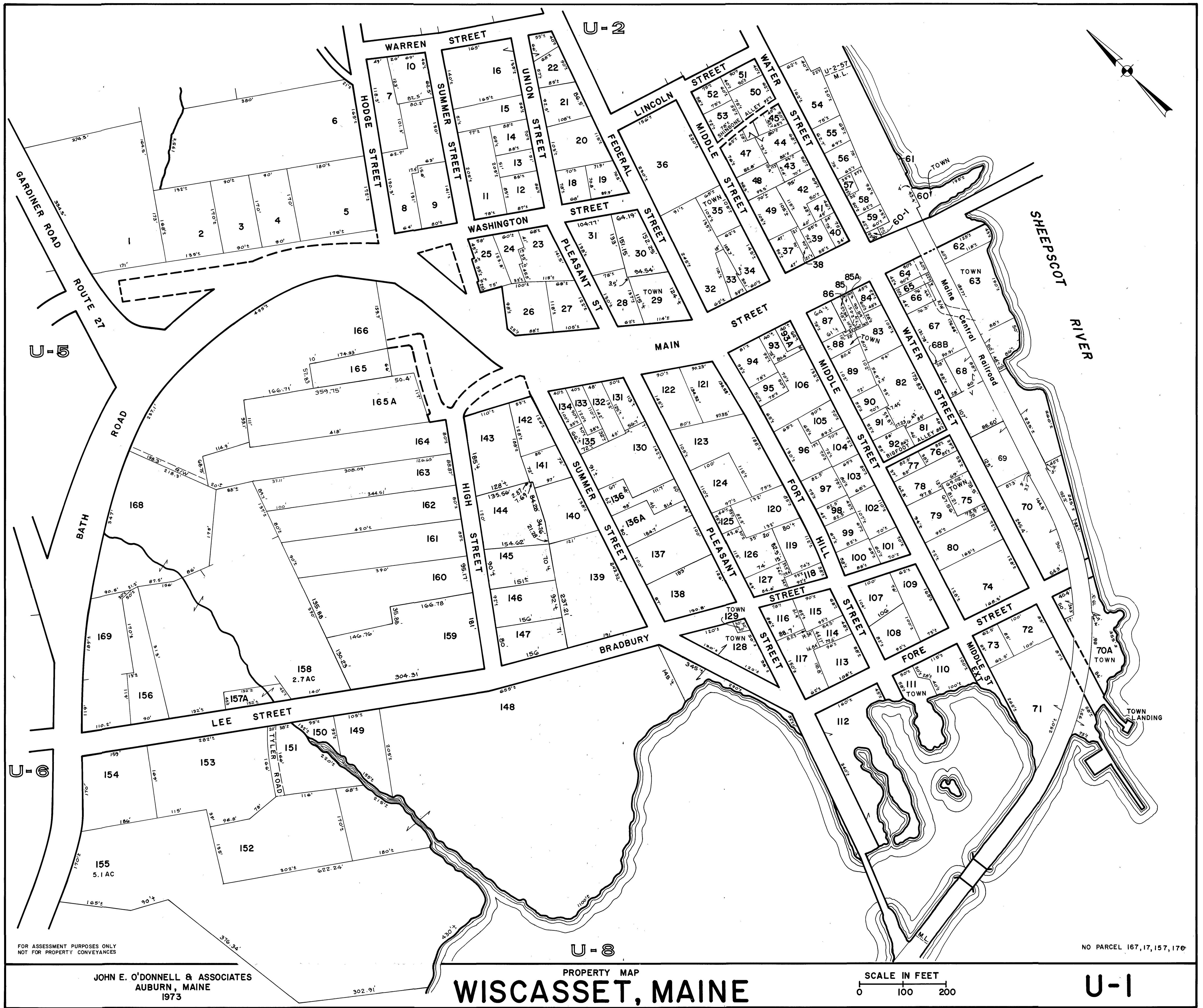


- ACORN ROAD D-5, 3
- ALNA ROAD D-2, 3
- BOULDER DR. D-2
- BARNES ROAD D-5 (P)
- BATH ROAD D-6, E-3
- BEACH HILL ROAD D-4 (P)
- BEACH HILL ROAD D-5 (P)
- BIG FOOT ALLEY (SEE INSERT)
- BLADON RIDGE ROAD D-2
- BOG ROAD B-2
- BORSKI WAY D-5 (P)
- BRADBURY STREET (SEE INSERT)
- BRADFORD ROAD D-4
- BROOKSIDE LANE D-3 (P)
- BUMPA LANE D-2
- CATCH ROAD E-4, 5 (P)
- CHEWONKI NECK ROAD D-6
- CHURCHILL STREET (SEE INSERT)
- CLARK'S POINT ROAD B-2
- CLOVER LANE D-5 (P)
- CRICKET'S LANE D-4 (P)
- CROWN'S LANE D-3 (P)
- CUSHMAN POINT ROAD E-5
- CRABBY LANE B-3
- DANFORTH STREET (SEE INSERT)
- DEER RIDGE ROAD D-3
- DELANO DRIVE B-2 (P)
- DIRTWAY C-4 (P)
- DORR ROAD B-2 (P)
- DRAGONELY LANE D-2
- EASY ST. D-2 ROAD E-7 (P)
- EVERGREEN STREET B-5
- FEDERAL STREET D-2 (SEE INSERT)
- FLOOD AVENUE D-4 (SEE INSERT)
- FORT HILL STREET (SEE INSERT)
- FOY ROAD C-2, 3
- FREEDOM SONG LANE D-4
- GARDINER ROAD D-3
- GIBBS ROAD D-3
- GORHAM ROAD D-5 (P)
- GROVER LANE D-4 (P)
- HICKORY DRIVE D-5
- HALE POND ROAD B-4 (P)
- HAMMOND STREET B-5 (P)
- HEMLOCK ROAD E-7
- HERITAGE LANE D-4 (P)
- HIGHLAND FARM ROAD D-3 (P)
- HILLTOP DRIVE C-2
- HILTON LANE E-4 (P) (INSERT)
- HOPPER STREET (SEE INSERT)
- HUNTON HILL ROAD D-3
- HUNTON ROAD E-6
- ICE POND LANE E-3
- INDIAN ROAD B-4
- JOHN'S WAY D-4
- JOHNSON STREET D-4
- JONES C-4 (P)
- LANGDON LANE D-3 (P)
- LEE STREET (SEE INSERT)
- LINCOLN STREET (SEE INSERT)
- LOWELL TOWN ROAD C-4
- LOVELL TOWN ROAD C-4
- MAIN STREET (SEE INSERT)
- MAKJEN DRIVE C-3 (P)
- MARTIN'S PLACE B-2 (P)
- MIDDLE STREET (SEE INSERT)
- MORSE DRIVE C-5 (P) D-5 (P)
- MORTON STREET (SEE INSERT)
- MOUNTAIN ROAD C-4
- NORTH POINT DRIVE E-4 (P)
- NORTHWOOD COURT B-2 (P)
- OAK RIDGE DRIVE D-5
- OLD BATH ROAD D-4, 5
- OLD COUNTRY ROAD D-4
- OLD DRESSEN ROAD B-3
- OLD FERRY ROAD E-6 (P)
- OLD SHEEPSKOT ROAD E-2
- OLD STAGE ROAD D-4
- OAKHORN ROAD D-5
- PINE NEEDLE DR. E-5
- PINE ROAD D-5
- PINEWOOD DRIVE D-5
- PLEASANT STREET (SEE INSERT)

- LEGEND**
- U-1 URBAN MAP SHEET  
SCALE: 1"=100'
  - R-1 RURAL MAP SHEET  
SCALE: 1"=500'
  - PHOTO CENTER  
9-7 URBAN ENLARGEMENT
  - PHOTO CENTER  
1-6 RURAL ENLARGEMENT







FOR ASSESSMENT PURPOSES ONLY  
NOT FOR PROPERTY CONVEYANCES

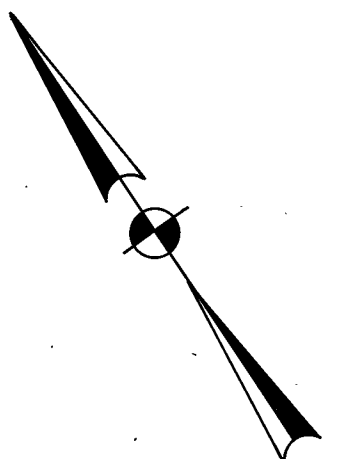
JOHN E. O'DONNELL & ASSOCIATES  
AUBURN, MAINE  
1973

PROPERTY MAP  
**WISCASSET, MAINE**

SCALE IN FEET  
0 100 200

NO PARCEL 167, 17, 157, 170

U-1



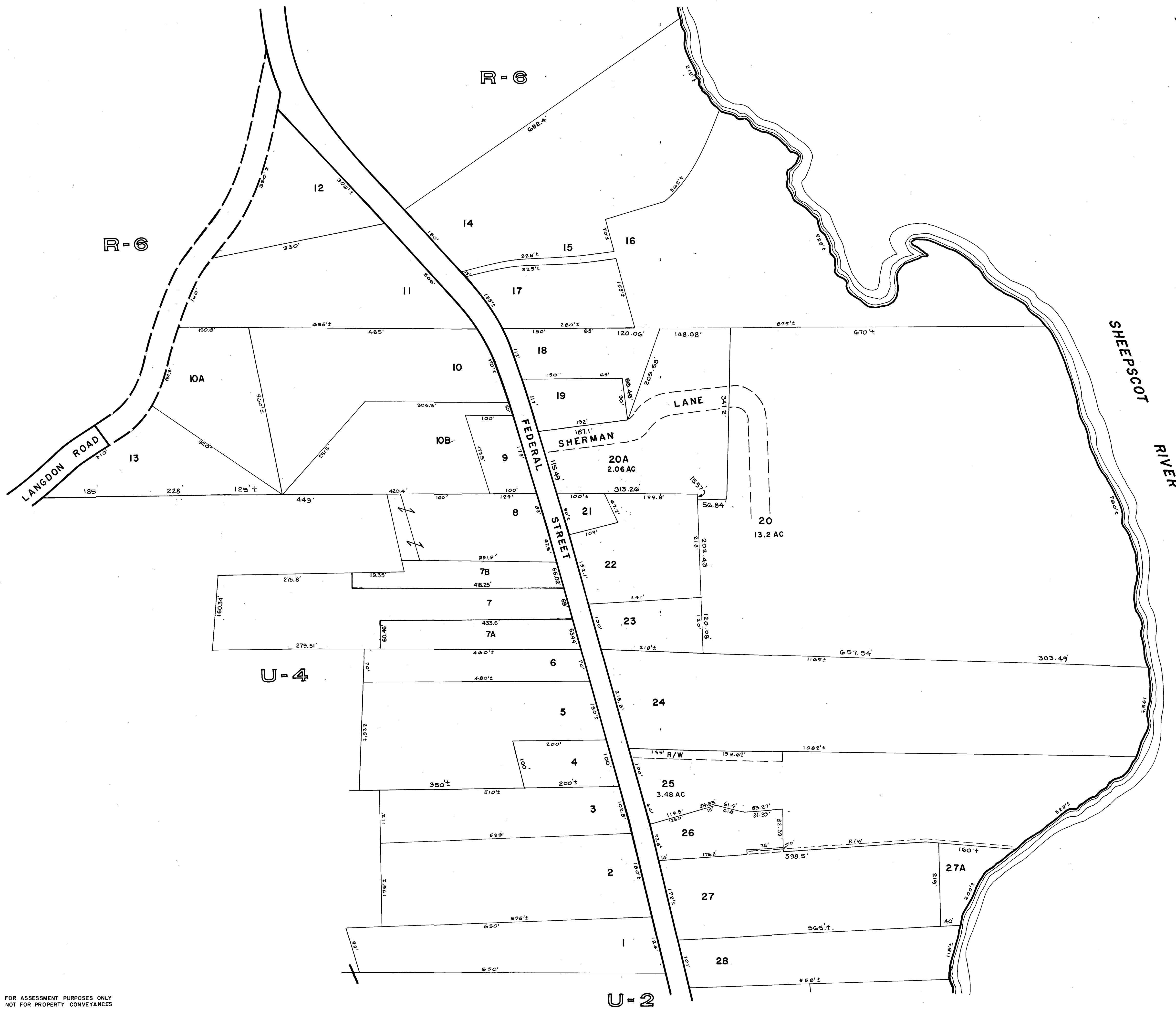
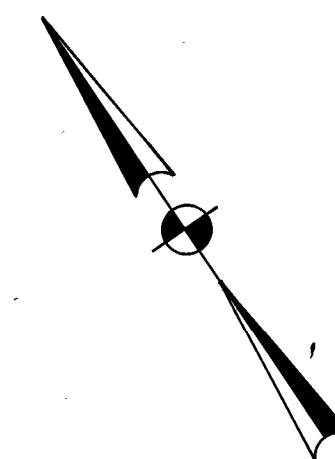
FOR ASSESSMENT PURPOSES ONLY  
NOT FOR PROPERTY CONVEYANCES

JOHN E. O'DONNELL & ASSOCIATES  
AUBURN, MAINE  
1973

PROPERTY MAP  
**WISCASSET, MAINE**

SCALE IN FEET  
0 100 200

U-2



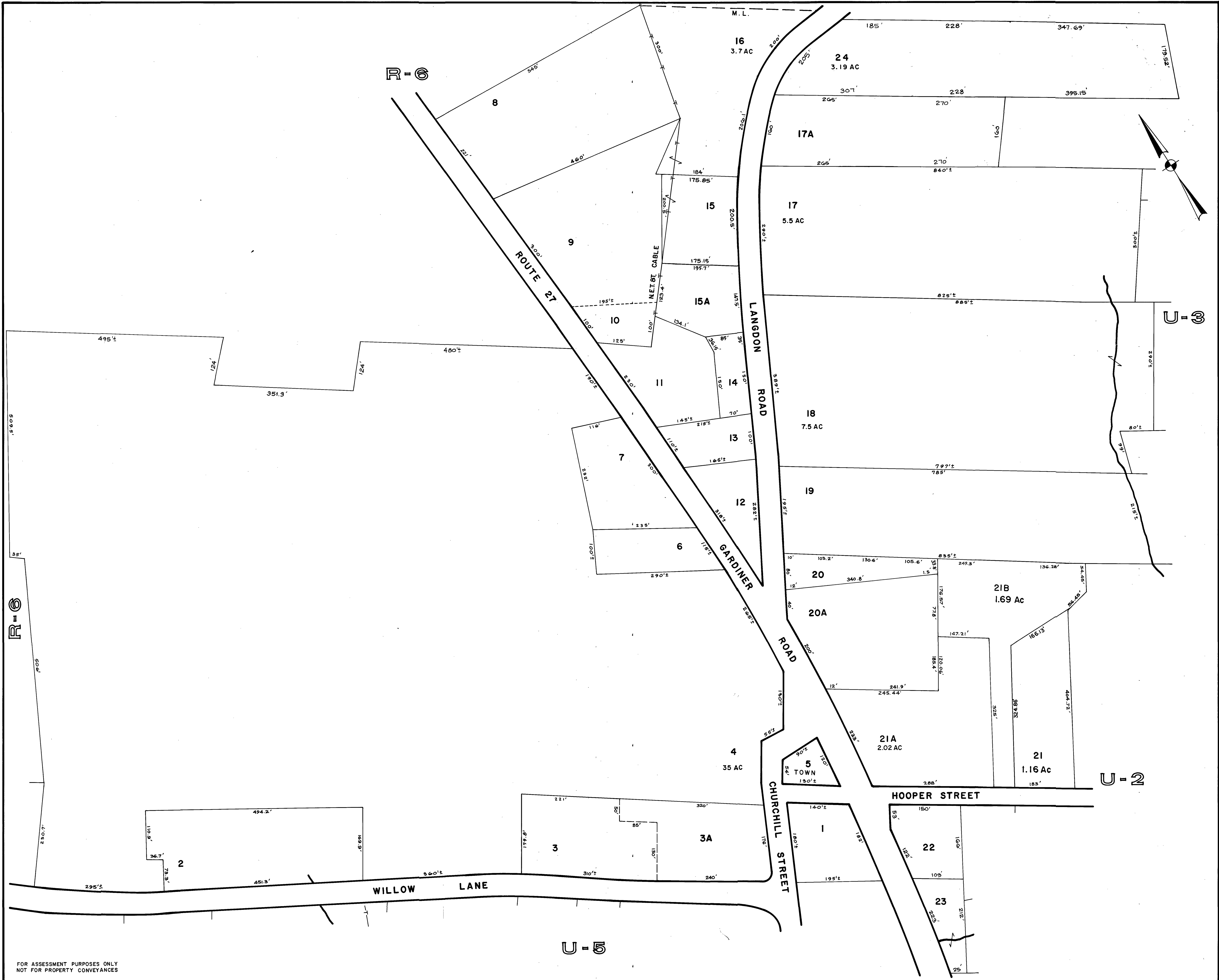
FOR ASSESSMENT PURPOSES ONLY  
NOT FOR PROPERTY CONVEYANCES

JOHN E. O'DONNELL & ASSOCIATES  
AUBURN, MAINE  
1973

PROPERTY MAP  
**WISCASSET, MAINE**

SCALE IN FEET  
0 100 200

**U-3**



FOR ASSESSMENT PURPOSES ONLY  
NOT FOR PROPERTY CONVEYANCES

JOHN E. O'DONNELL & ASSOCIATES  
AUBURN, MAINE  
1973

PROPERTY MAP  
**WISCASSET, MAINE**

SCALE IN FEET  
0 100 200

**U-4**





FOR ASSESSMENT PURPOSES ONLY  
NOT FOR PROPERTY CONVEYANCES

JOHN E. O'DONNELL & ASSOCIATES  
AUBURN, MAINE  
1973

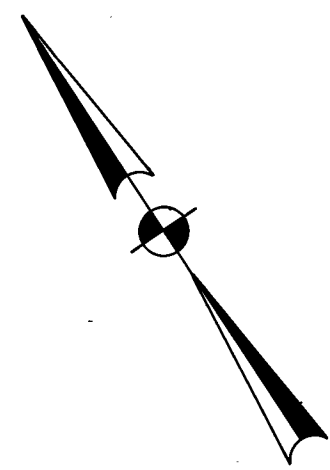
PROPERTY MAP  
**WISCASSET, MAINE**

SCALE IN FEET  
0 100 200

U-5



U-5



U-7

U-5

V



FOR ASSESSMENT PURPOSES ONLY  
NOT FOR PROPERTY CONVEYANCES

JOHN E. O'DONNELL & ASSOCIATES  
AUBURN, MAINE  
1973

PROPERTY MAP  
**WISCASSET, MAINE**

SCALE IN FEET  
0 100 200

U-6



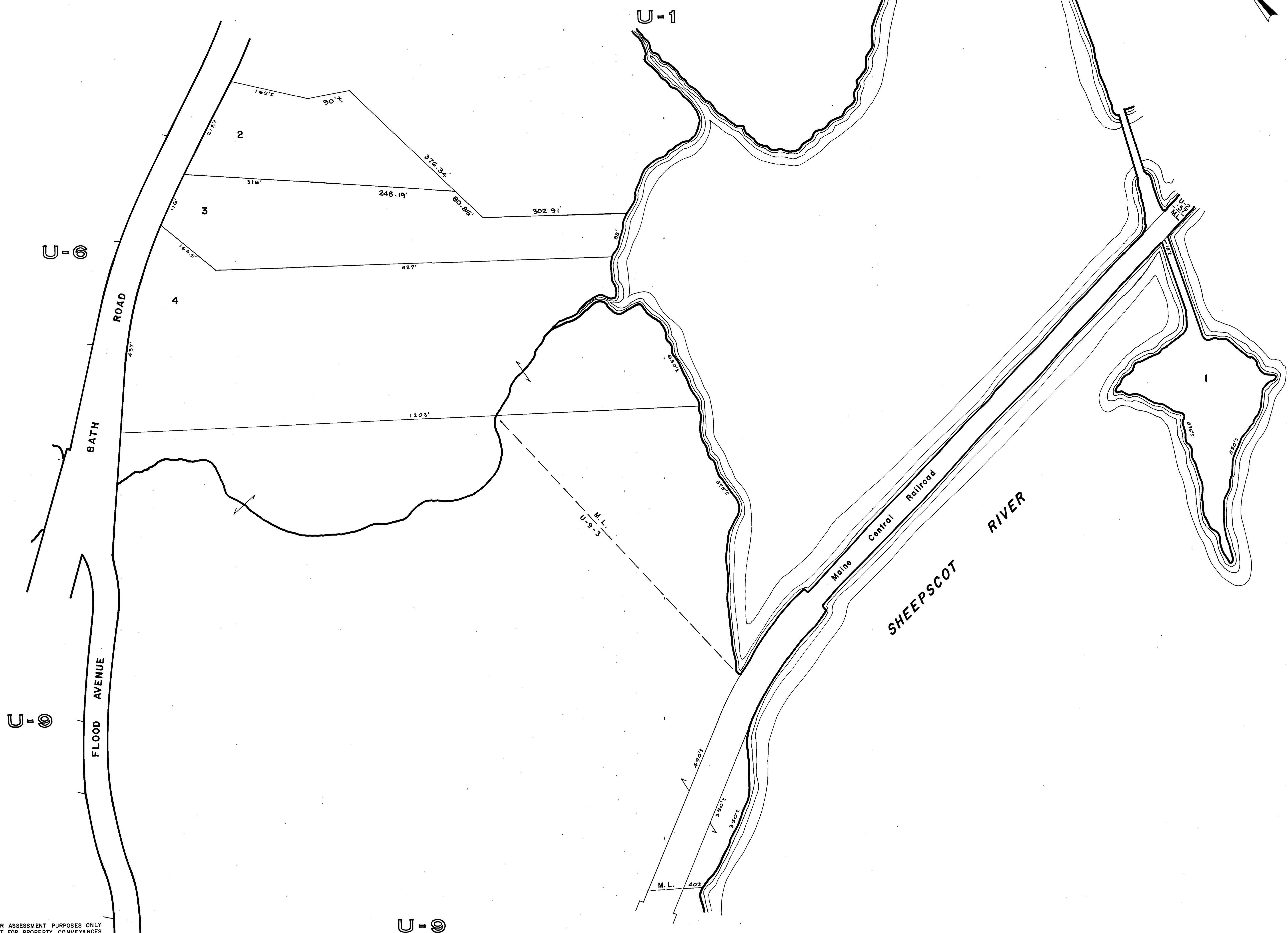
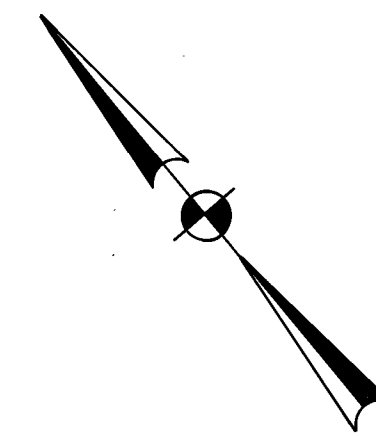
FOR ASSESSMENT PURPOSES ONLY  
NOT FOR PROPERTY CONVEYANCES

JOHN E. O'DONNELL & ASSOCIATES  
AUBURN, MAINE  
1973

PROPERTY MAP  
WISCASSET, MAINE

SCALE IN FEET  
0 100 200

U-7



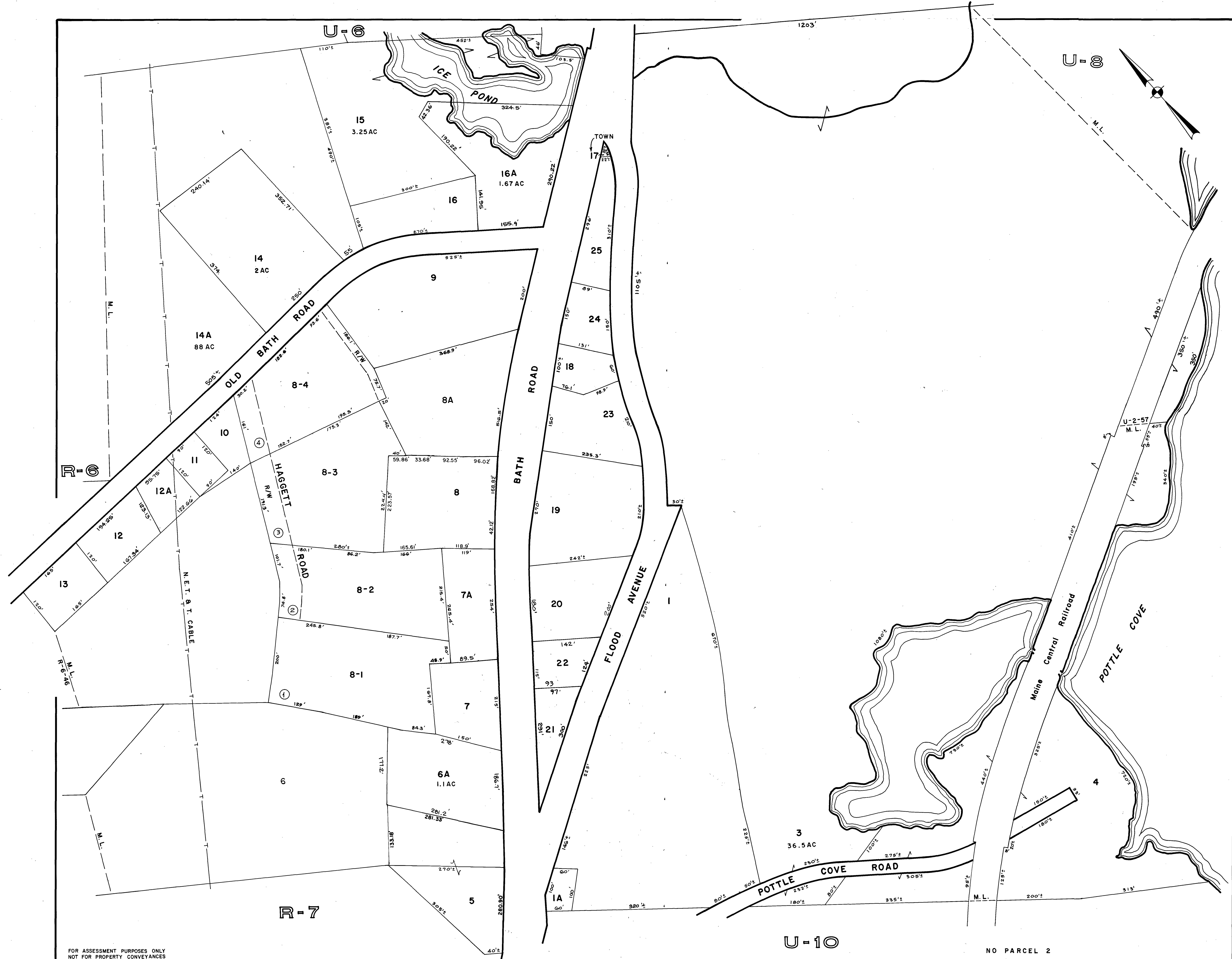
FOR ASSESSMENT PURPOSES ONLY  
NOT FOR PROPERTY CONVEYANCES

JOHN E. O'DONNELL & ASSOCIATES  
AUBURN, MAINE  
1973

PROPERTY MAP  
**WISCASSET, MAINE**

SCALE IN FEET  
0 100 200

**U-8**



FOR ASSESSMENT PURPOSES ONLY  
NOT FOR PROPERTY CONVEYANCES

JOHN E. O'DONNELL & ASSOCIATES  
AUBURN, MAINE  
1973

PROPERTY MAP  
**WISCASSET, MAINE**

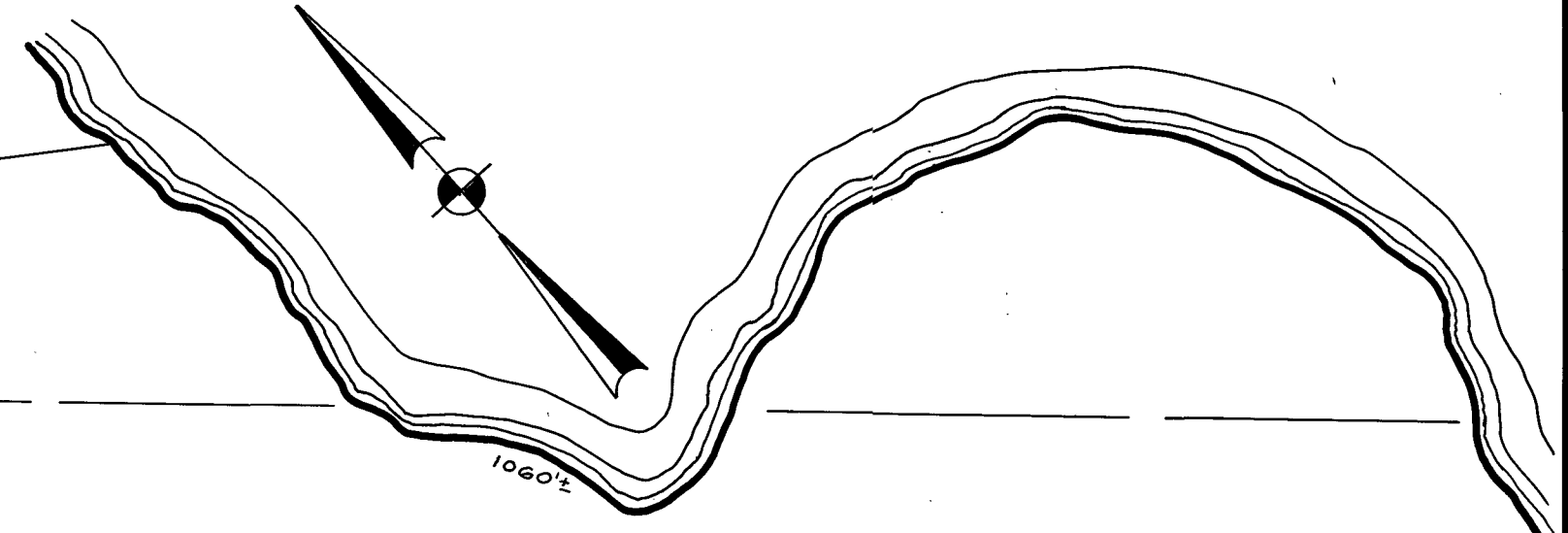
SCALE IN FEET  
0 100 200

NO PARCEL 2

**U-9**



U-9



CENTRAL MAINE POWER CO.  
5  
42 AC

R-7

ROAD

12  
4.8 AC  
CENTRAL MAINE  
POWER CO.

11  
38 AC

R-7

NO PARCEL 15,13,18

C. M. P. TRANSMISSION

LINE

Maine Central Railroad

OLD COUNTY ROAD

BIRCH POINT

JOHNSON STREET

POTTLE COVE ROAD

BATH ROAD

R-7

R-7

U-11

FOR ASSESSMENT PURPOSES ONLY  
NOT FOR PROPERTY CONVEYANCES

JOHN E. O'DONNELL & ASSOCIATES  
AUBURN, MAINE  
1973

PROPERTY MAP

WISCASSET, MAINE

SCALE IN FEET  
0 100 200

U-10



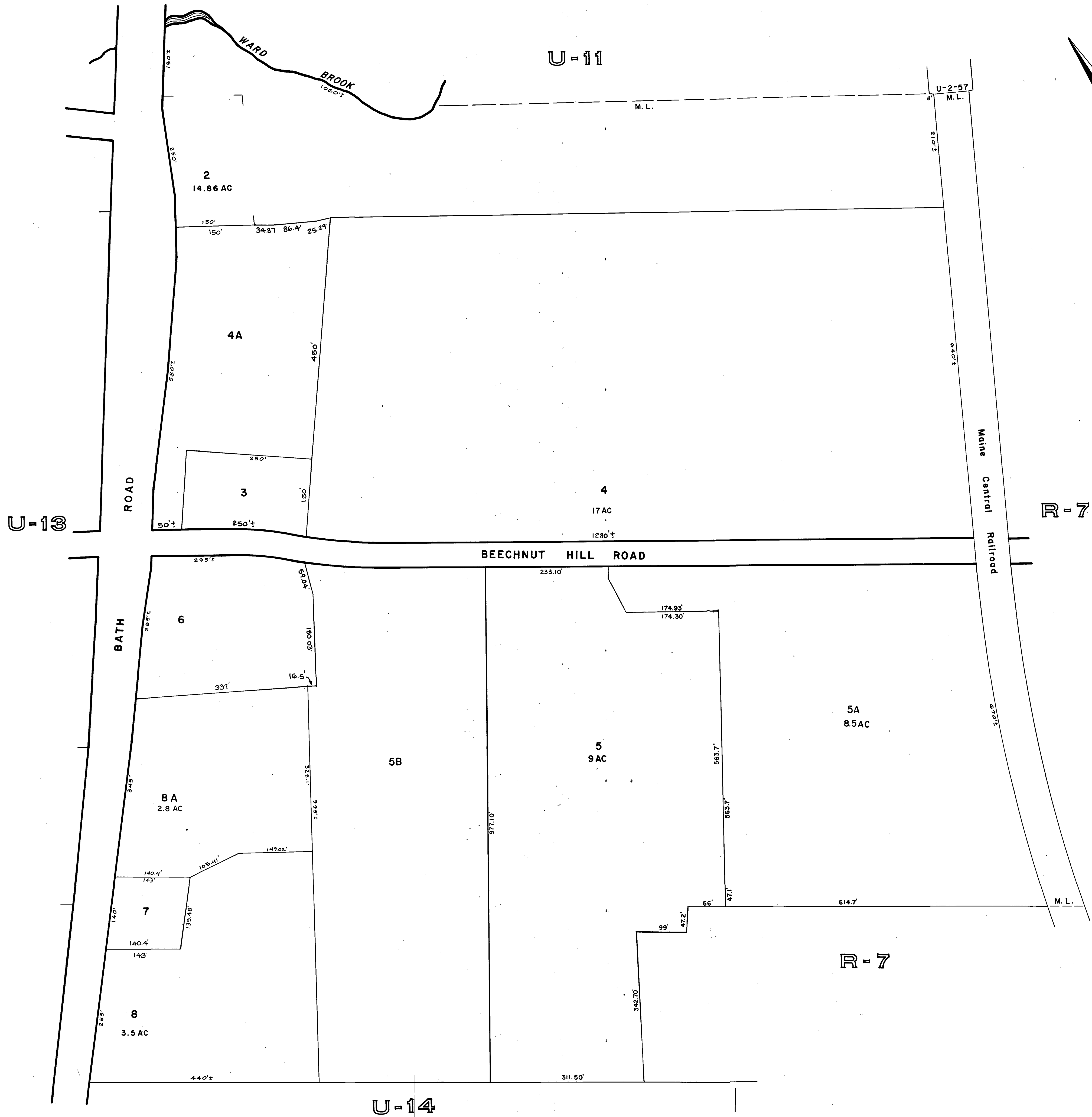
FOR ASSESSMENT PURPOSES ONLY  
NOT FOR PROPERTY CONVEYANCES

JOHN E. O'DONNELL & ASSOCIATES  
AUBURN, MAINE  
1973

PROPERTY MAP  
**WISCASSET, MAINE**

SCALE IN FEET  
0 100 200

U-11



FOR ASSESSMENT PURPOSES ONLY  
NOT FOR PROPERTY CONVEYANCES

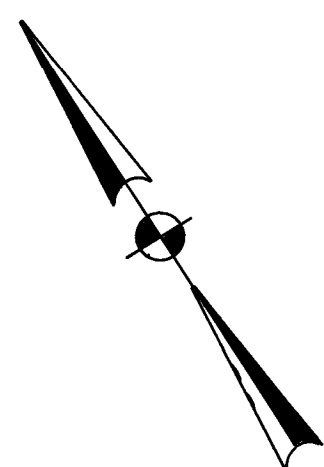
NO PARCEL 1

JOHN E. O'DONNELL & ASSOCIATES  
AUBURN, MAINE  
1973

PROPERTY MAP  
**WISCASSET, MAINE**

SCALE IN FEET  
0 100 200

**U-12**



FOR ASSESSMENT PURPOSES ONLY  
NOT FOR PROPERTY CONVEYANCES

JOHN E. O'DONNELL & ASSOCIATES  
AUBURN, MAINE  
1973

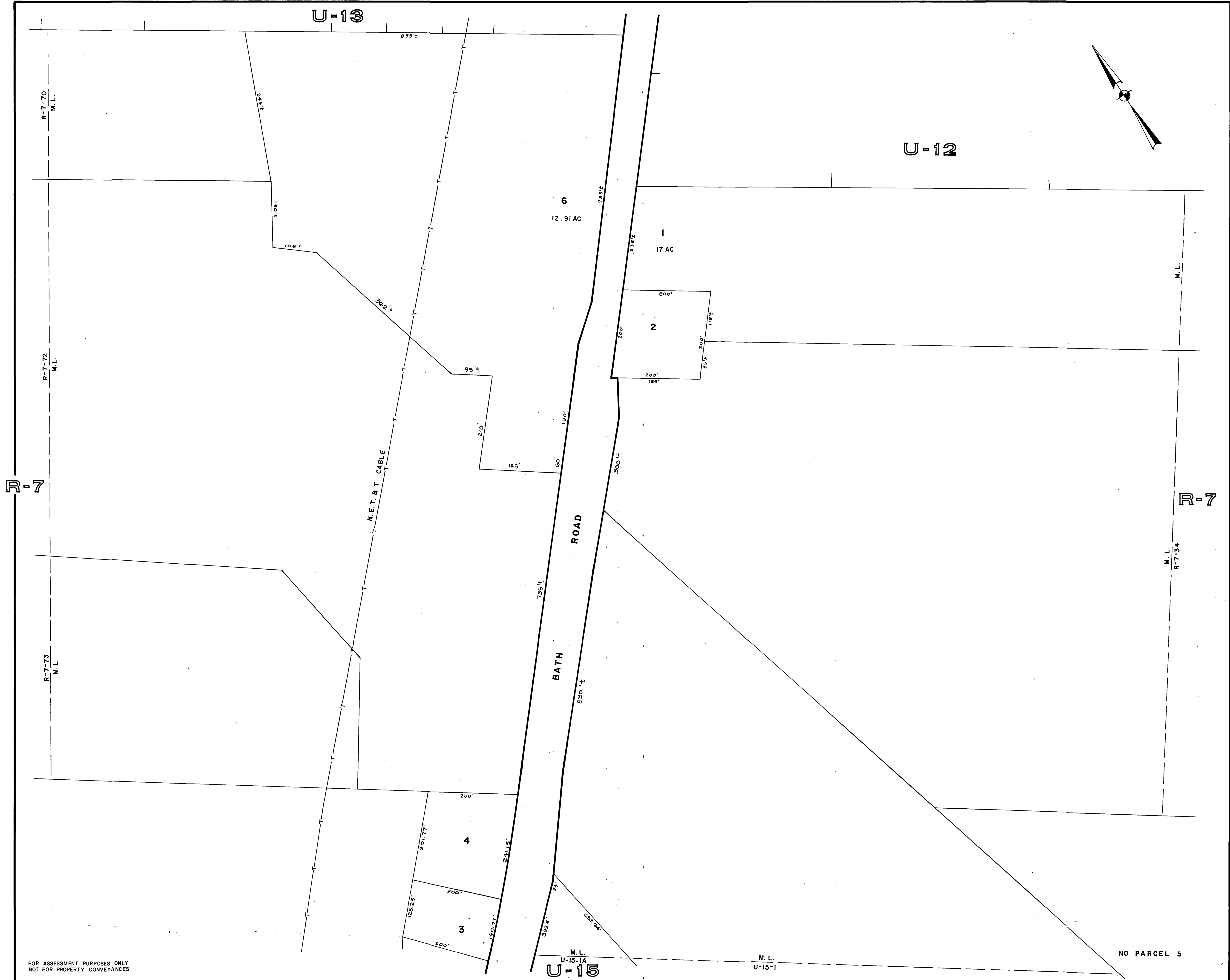
# WISCASSET, MAINE

PROPERTY MAP

SCALE IN FEET  
0 100 200

U-13





FOR ASSESSMENT PURPOSES ONLY  
NOT FOR PROPERTY CONVEYANCES

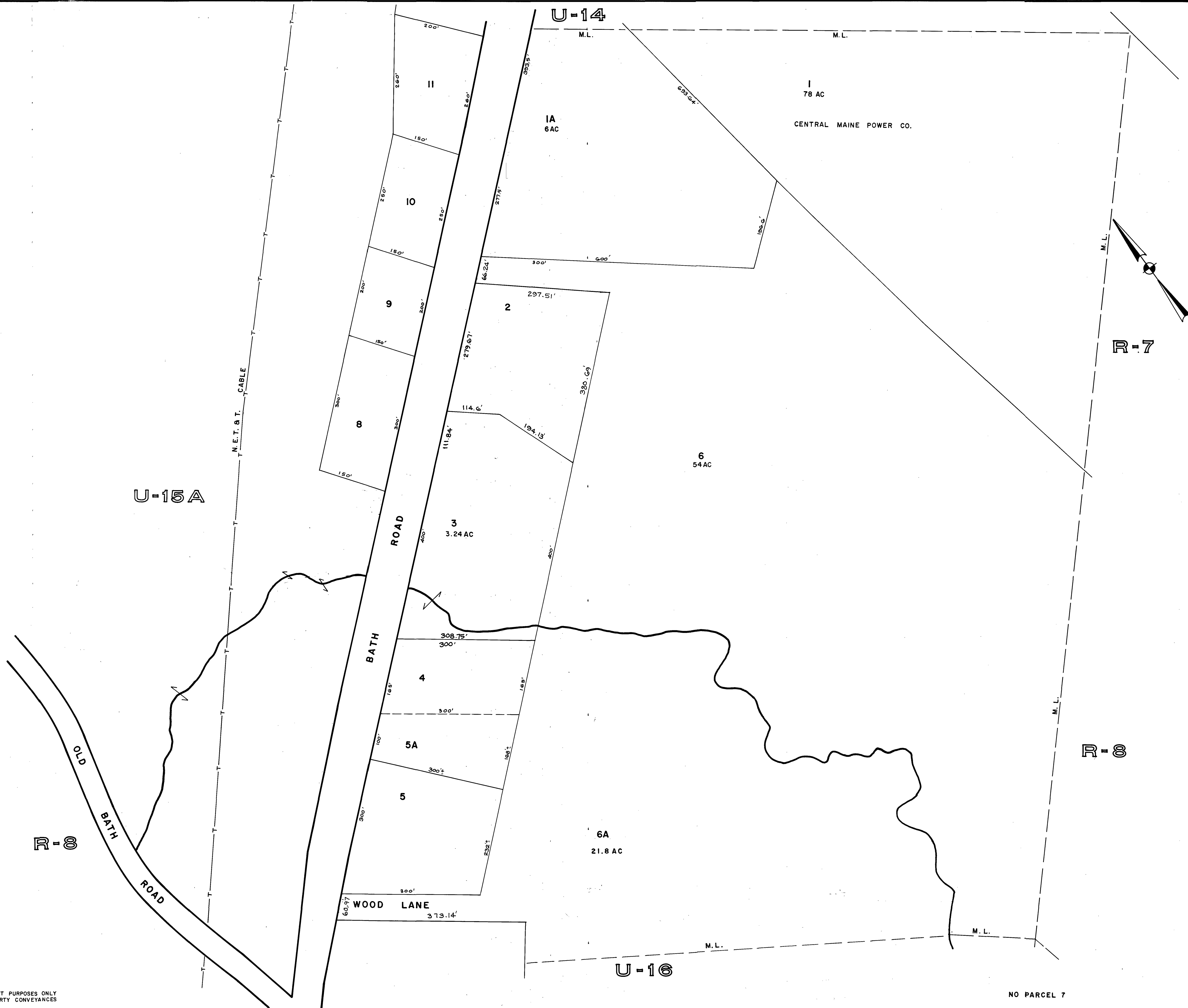
JOHN E. O'DONNELL & ASSOCIATES  
AUBURN, MAINE  
1973

# WISCASSET, MAINE

PROPERTY MAP

SCALE IN FEET  
0 100 200

U-14



FOR ASSESSMENT PURPOSES ONLY  
NOT FOR PROPERTY CONVEYANCES

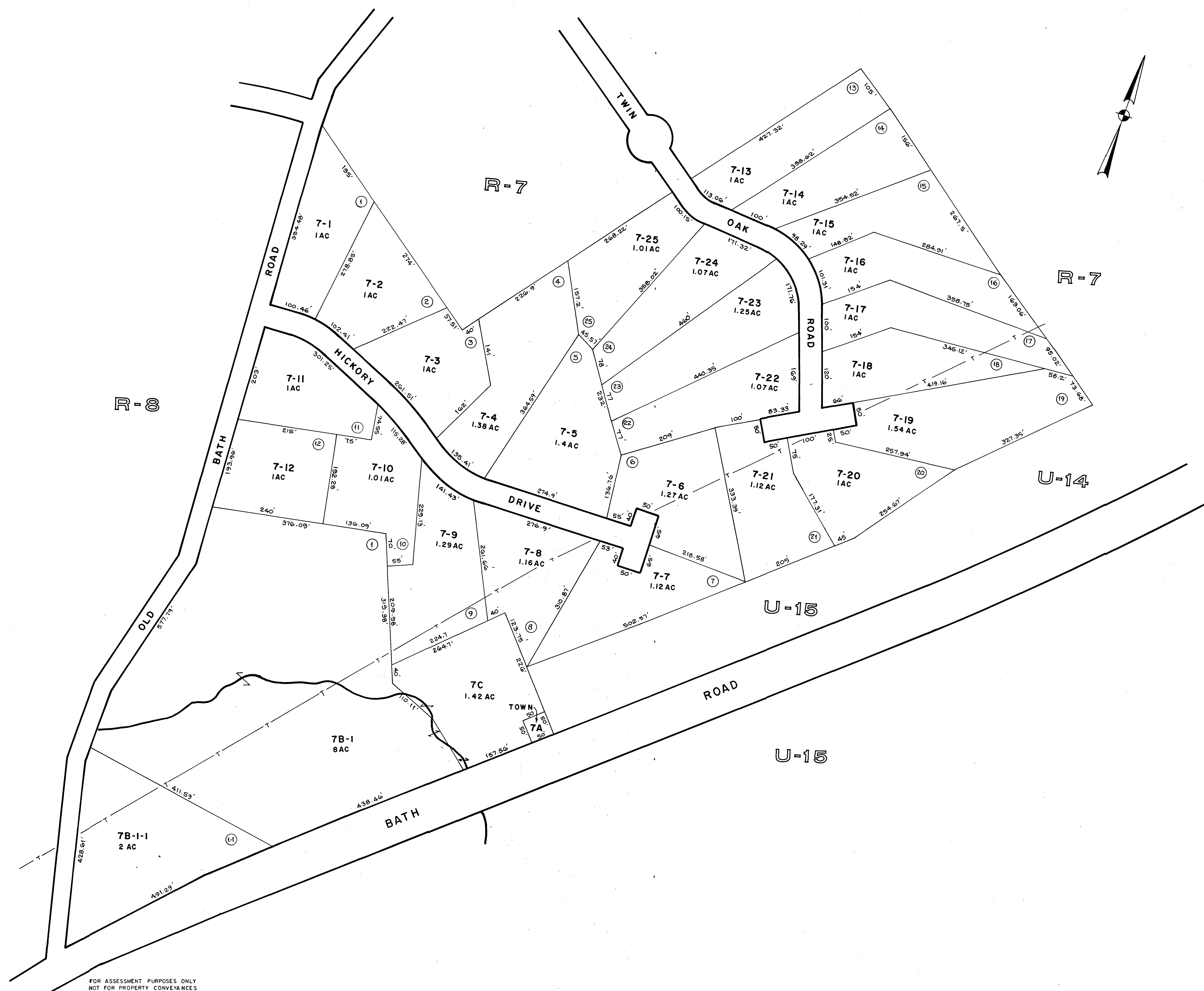
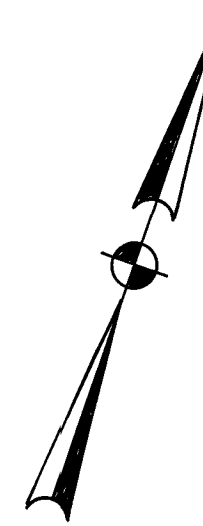
NO PARCEL 7

JOHN E. O'DONNELL & ASSOCIATES  
AUBURN, MAINE  
1973

PROPERTY MAP  
**WISCASSET, MAINE**

SCALE IN FEET  
0 100 200

**U-15**



FOR ASSESSMENT PURPOSES ONLY  
NOT FOR PROPERTY CONVEYANCES

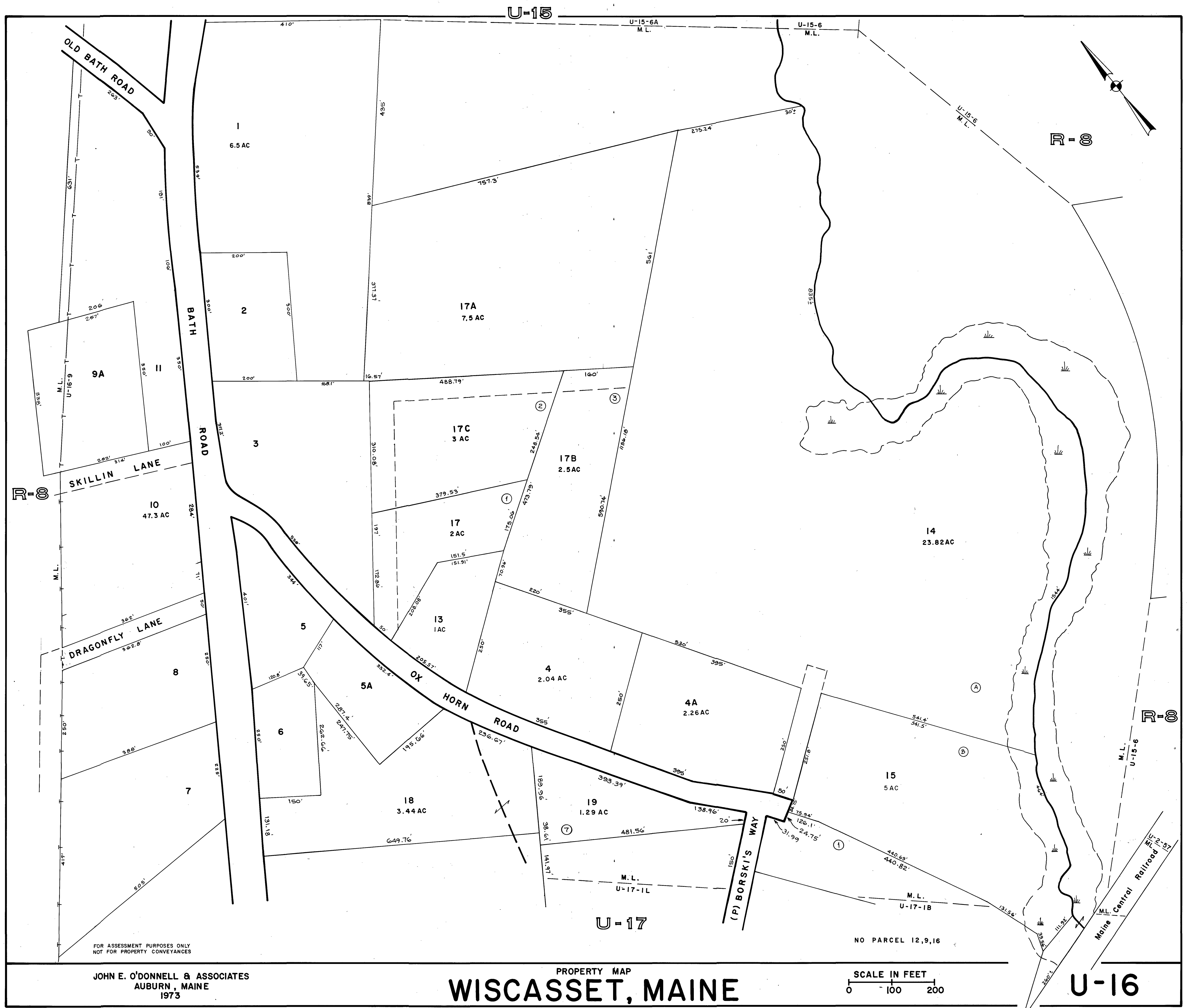
PREPARED BY PHOTOGRAMMETRIC METHODS BY  
JOHN E. O'DONNELL & ASSOCIATES  
AUBURN, MAINE

**LEGEND**  
ADJACENT SHEET NO. 12  
COMMON OWNERSHIP OR  
DEVELOPMENT LOT NO. 2  
SCALED DIMENSION ±

PROPERTY MAP  
**WISCASSET, MAINE**

SCALE IN FEET  
0 100 200

**U-15A**



FOR ASSESSMENT PURPOSES ONLY  
NOT FOR PROPERTY CONVEYANCES

JOHN E. O'DONNELL & ASSOCIATES  
AUBURN, MAINE  
1973

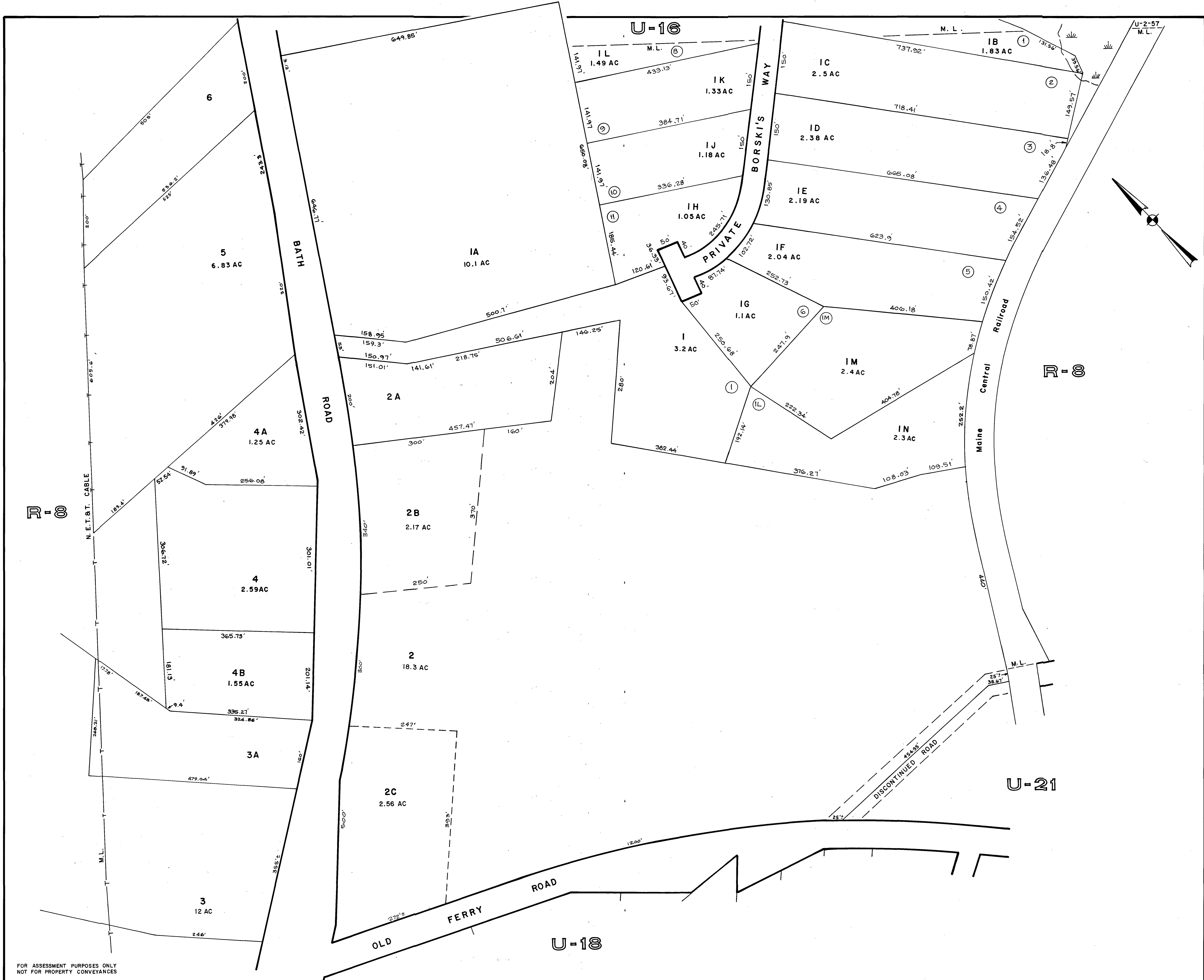
PROPERTY MAP  
**WISCASSET, MAINE**

NO PARCEL 12,9,16

SCALE IN FEET  
0 100 200

U-16





R-8

U-17

R-8

OLD FERRY ROAD

N.E.T. & T. CABLE

BATH ROAD

8  
20 AC

5A  
2.09 AC

5B

6

7

SHADY LANE

5-1

U-19

5-12C  
1.98 AC

5-12A  
1.48 AC

5-12B  
2.11 AC

5-12  
2.4 AC

5-17A

SHADY LANE

5-17

U-21

5-22

5-24

5-25

5-26

5

3.3 AC

5F  
3 AC

5D  
1.1 AC

MAINE YANKEE ATOMIC POWER COMPANY

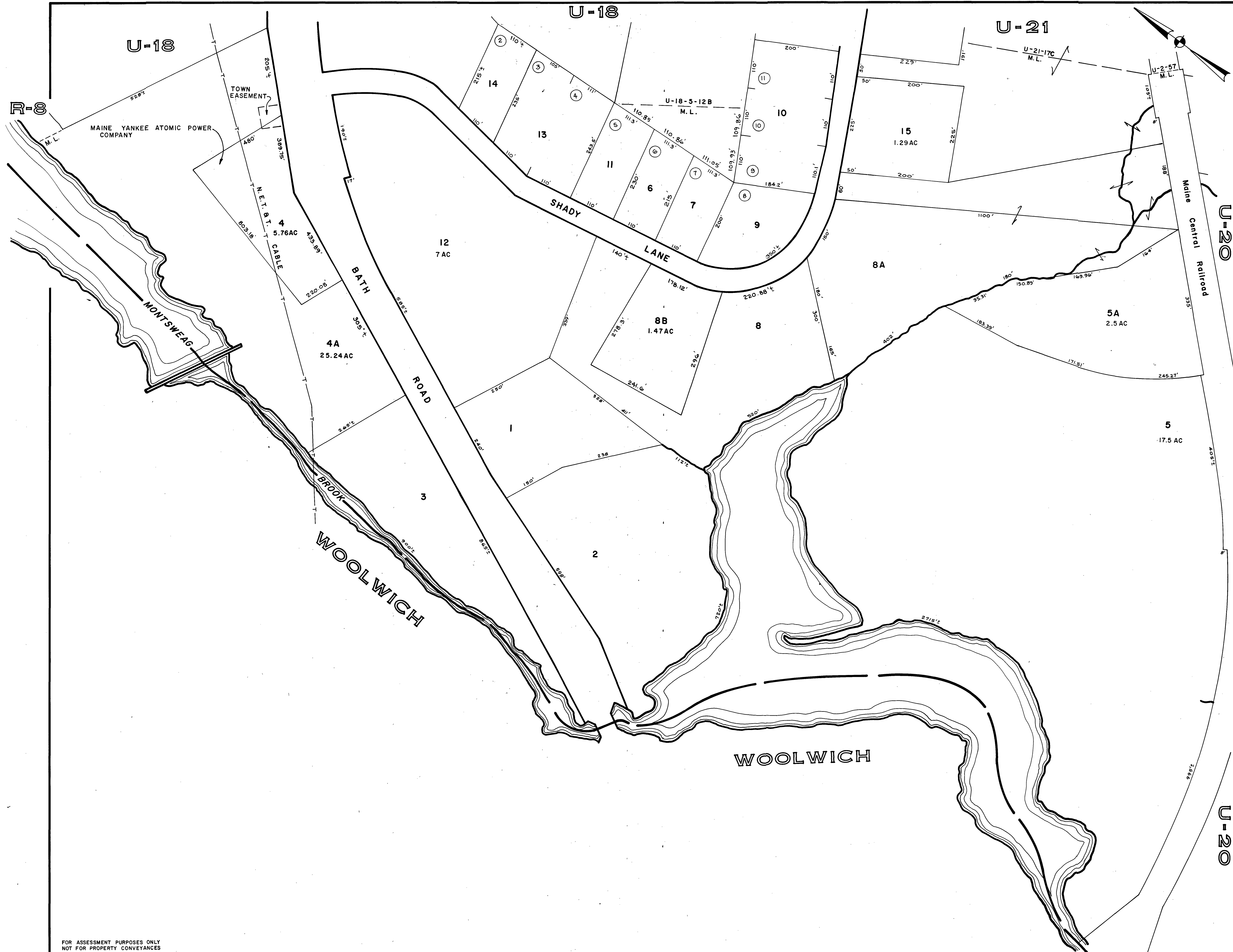
FOR ASSESSMENT PURPOSES ONLY  
NOT FOR PROPERTY CONVEYANCES

JOHN E. O'DONNELL & ASSOCIATES  
AUBURN, MAINE  
1973

PROPERTY MAP  
WISCASSET, MAINE

SCALE IN FEET  
0 100 200

U-18



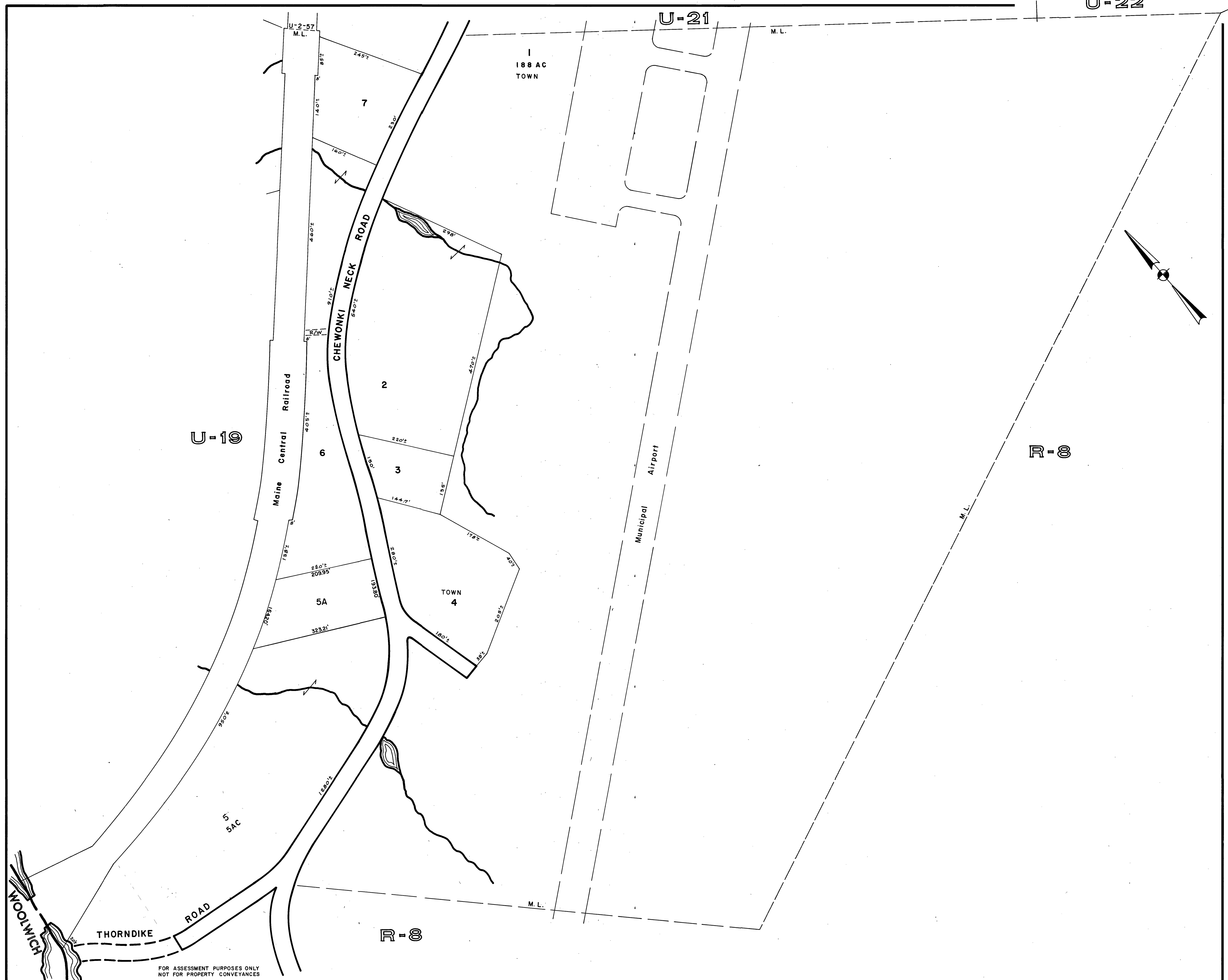
FOR ASSESSMENT PURPOSES ONLY  
NOT FOR PROPERTY CONVEYANCES

JOHN E. O'DONNELL & ASSOCIATES  
AUBURN, MAINE  
1973

PROPERTY MAP  
**WISCASSET, MAINE**

SCALE IN FEET  
0 100 200

**U-19**



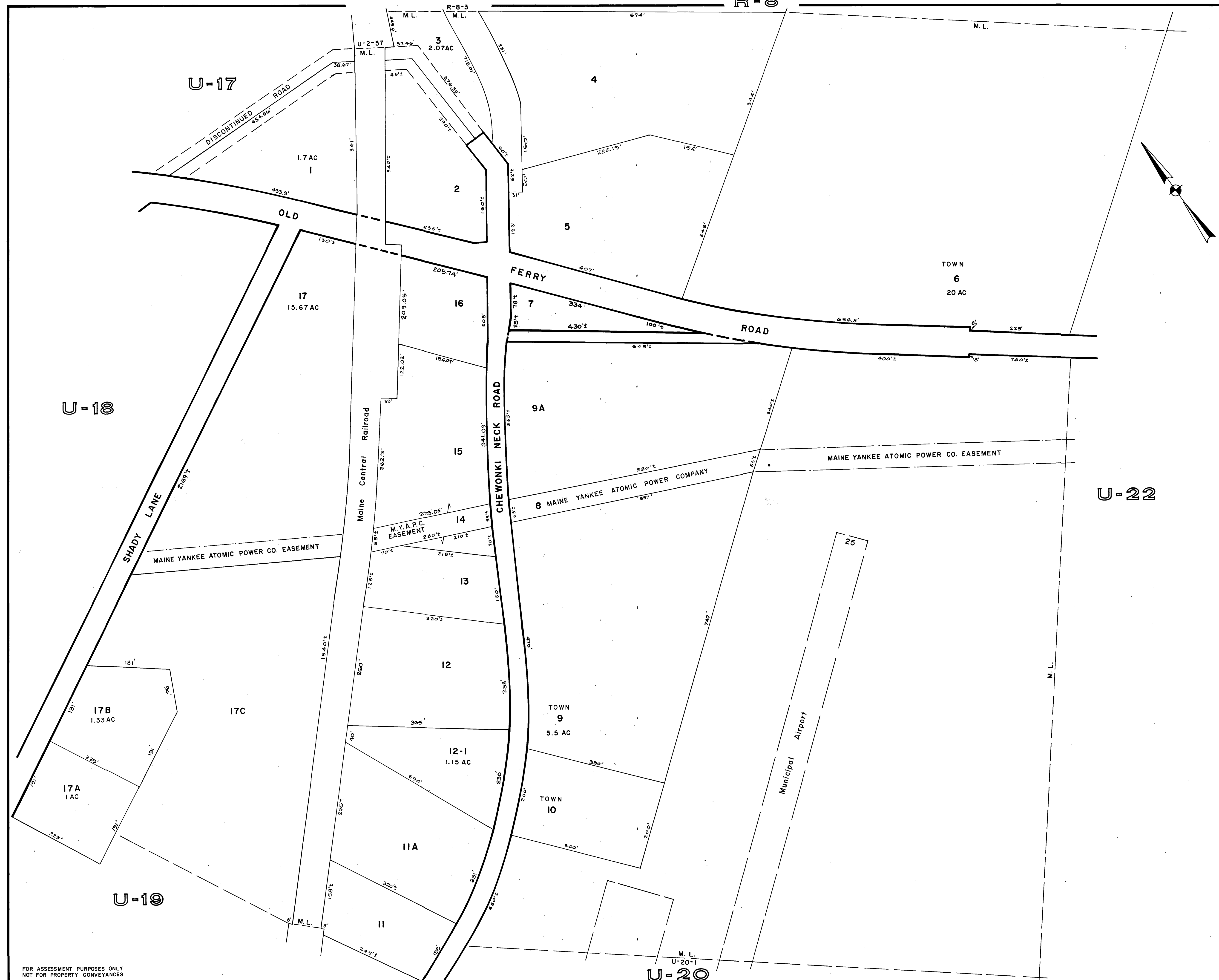
JOHN E. O'DONNELL & ASSOCIATES  
AUBURN, MAINE  
1973

PROPERTY MAP  
**WISCASSET, MAINE**

SCALE IN FEET  
0 100 200

**U-20**





FOR ASSESSMENT PURPOSES ONLY  
NOT FOR PROPERTY CONVEYANCES

JOHN E. O'DONNELL & ASSOCIATES  
AUBURN, MAINE  
1973

PROPERTY MAP  
**WISCASSET, MAINE**

SCALE IN FEET  
0 100 200'

U-21

U-21

U-20

JOHN E. O'DONNELL & ASSOCIATES  
AUBURN, MAINE  
1973

FOR ASSESSMENT PURPOSES ONLY  
NOT FOR PROPERTY CONVEYANCES


PROPERTY MAP  
**WISCASSET, MAINE**

SCALE IN FEET  
0 100 200

U-22

NO PARCEL 11, 6





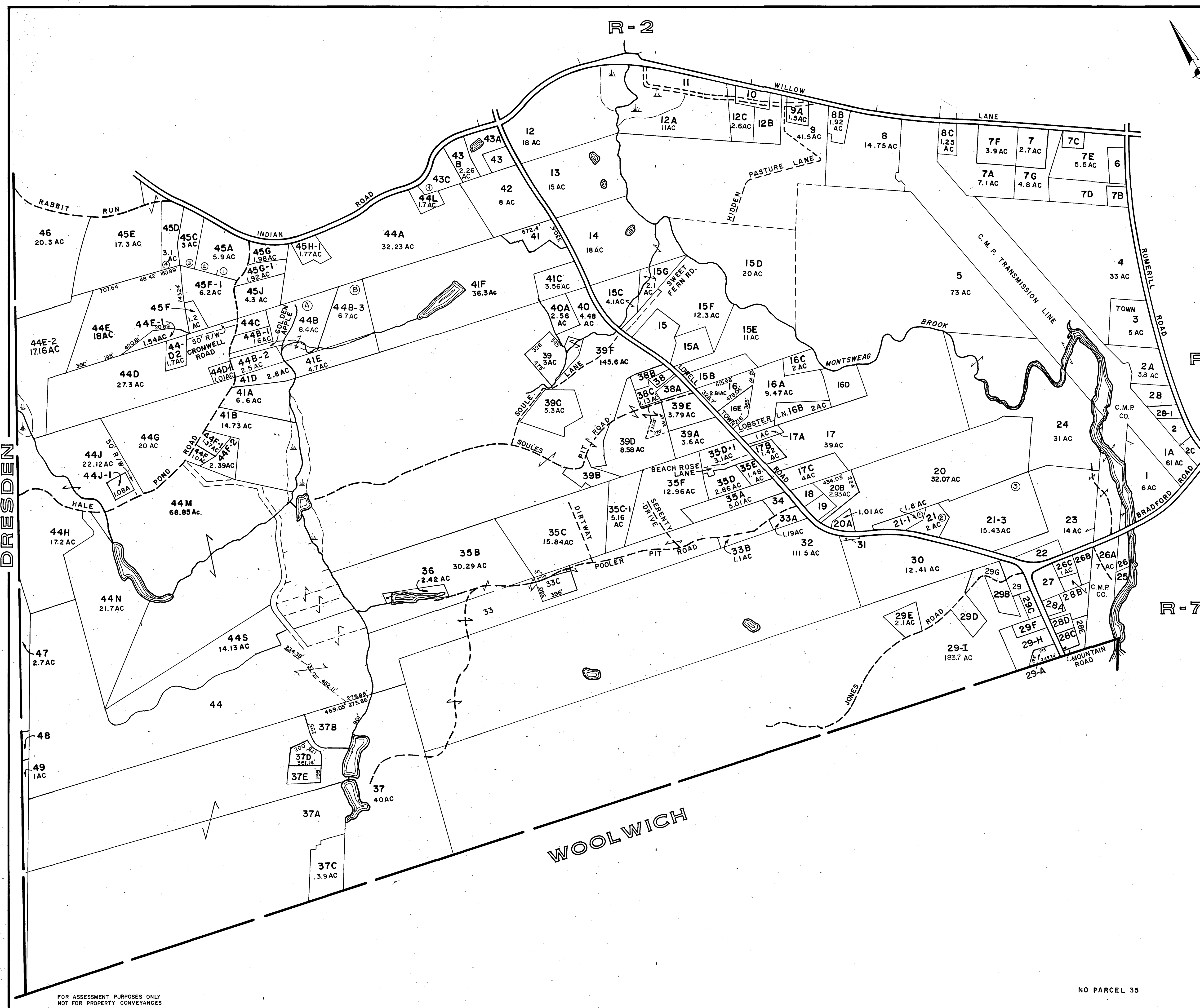
U-23

R-2

R-6

R-7

R-1



FOR ASSESSMENT PURPOSES ONLY  
NOT FOR PROPERTY CONVEYANCES

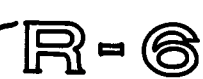
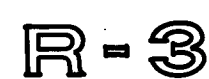
NO PARCEL 35

JOHN E. O'DONNELL & ASSOCIATES  
AUBURN, MAINE  
1973

PROPERTY MAP  
**WISCASSET, MAINE**

SCALE IN FEET  
0 500 1000

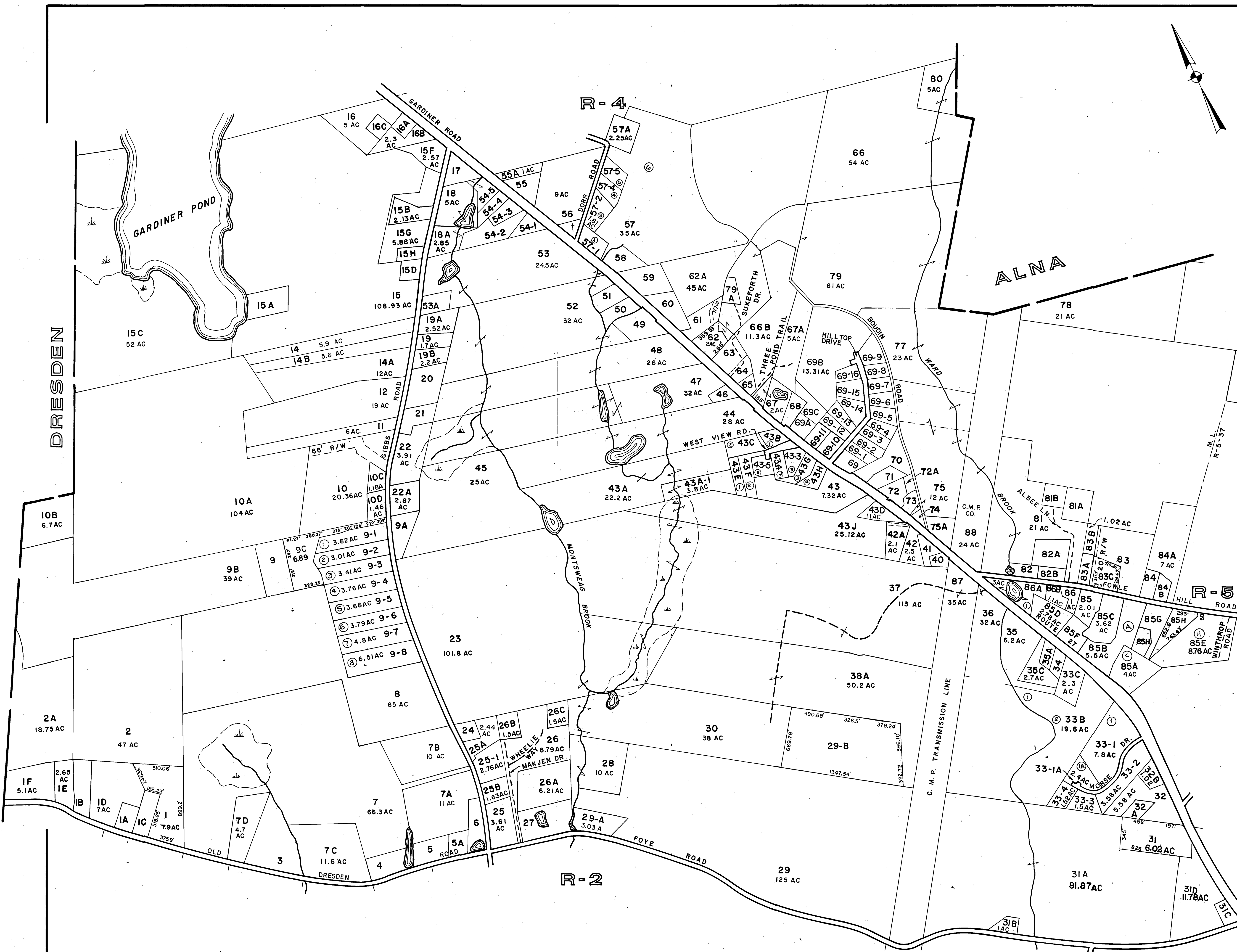
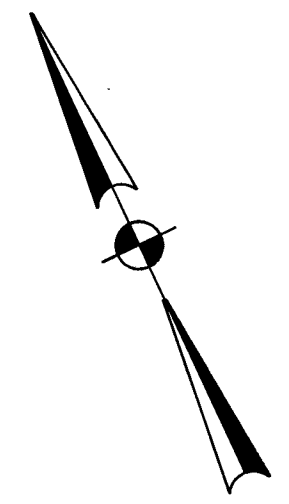




NO PARCEL 51,47,50,55

# WISCASSET, MAINE

**R-2**



FOR ASSESSMENT PURPOSES ONLY  
NOT FOR PROPERTY CONVEYANCES

JOHN E. O'DONNELL & ASSOCIATES  
AUBURN, MAINE  
1973

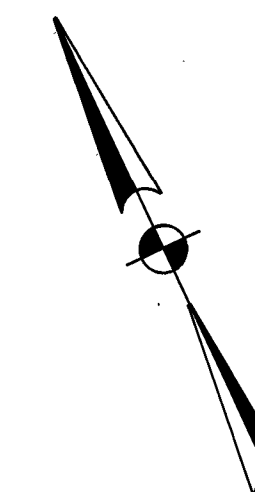
PROPERTY MAP  
**WISCASSET, MAINE**

SCALE IN FEET  
0 500 1000

NO PARCEL 39,33,13,38

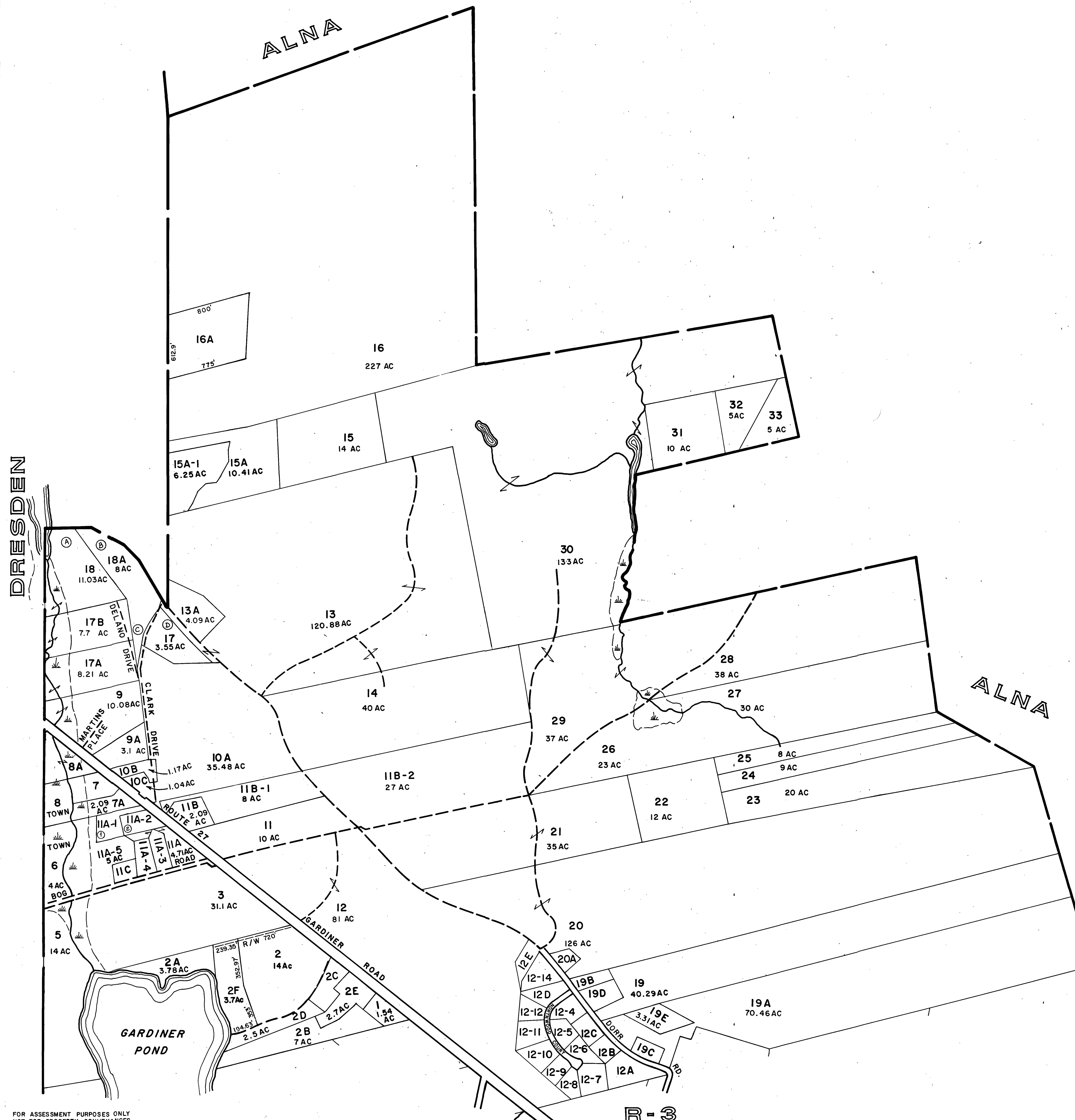
R-6

R-3



DRESDEN

ALNA



FOR ASSESSMENT PURPOSES ONLY  
NOT FOR PROPERTY CONVEYANCES

JOHN E. O'DONNELL & ASSOCIATES  
AUBURN, MAINE  
1973

PROPERTY MAP  
**WISCASSET, MAINE**

SCALE IN FEET  
0 500 1000

NO PARCEL 4

**R-4**



ALNA

ALNA

EDGECOMB RIVER

SHEEPS COT

R-3

R-6

FOR ASSESSMENT PURPOSES ONLY  
NOT FOR PROPERTY CONVEYANCES

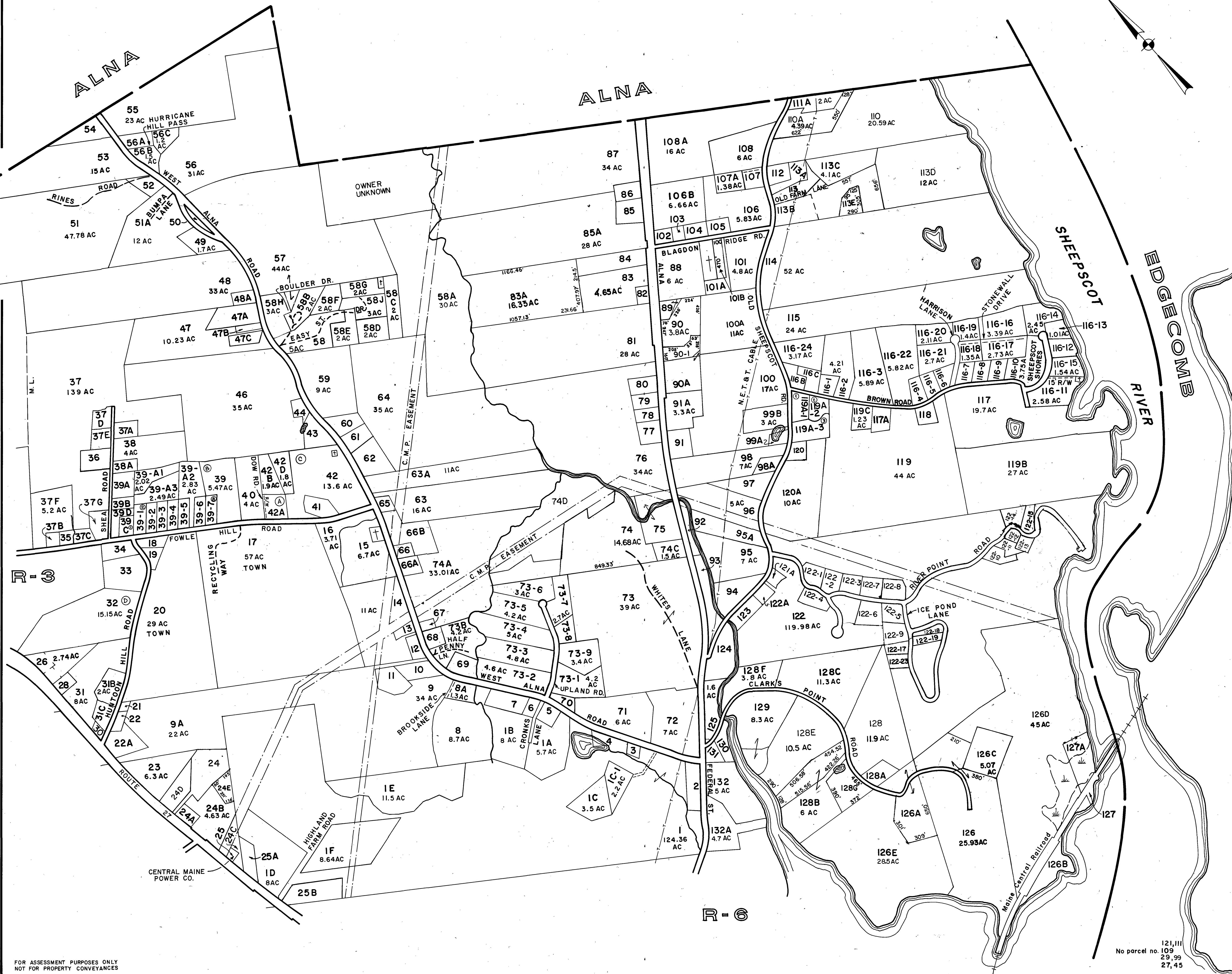
JOHN E. O'DONNELL & ASSOCIATES  
AUBURN, MAINE  
1973

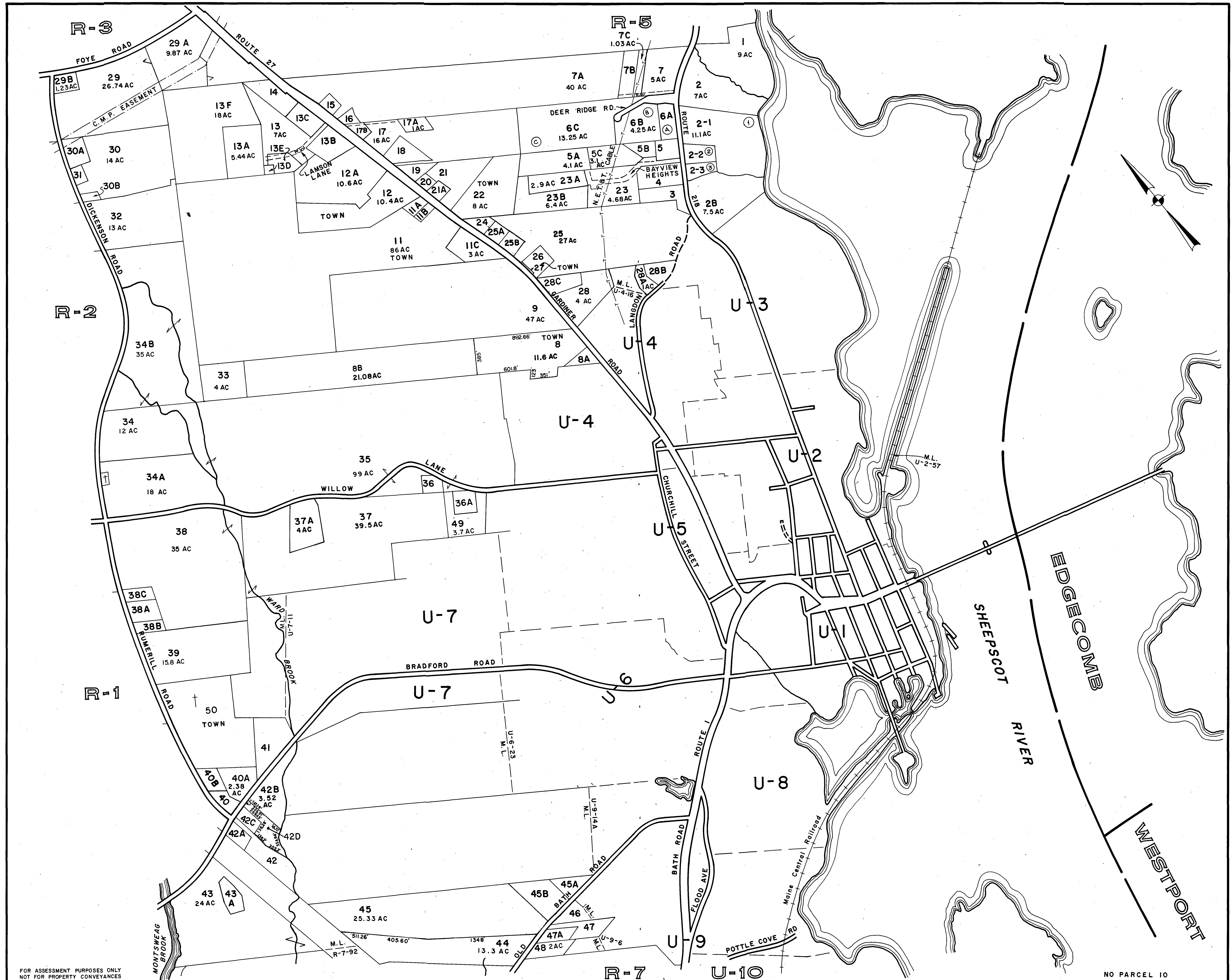
PROPERTY MAP  
**WISCASSET, MAINE**

SCALE IN FEET  
0 500 1000

R-5

121, III  
No parcel no. 109  
29, 99  
27, 45





FOR ASSESSMENT PURPOSES ONLY  
NOT FOR PROPERTY CONVEYANCES

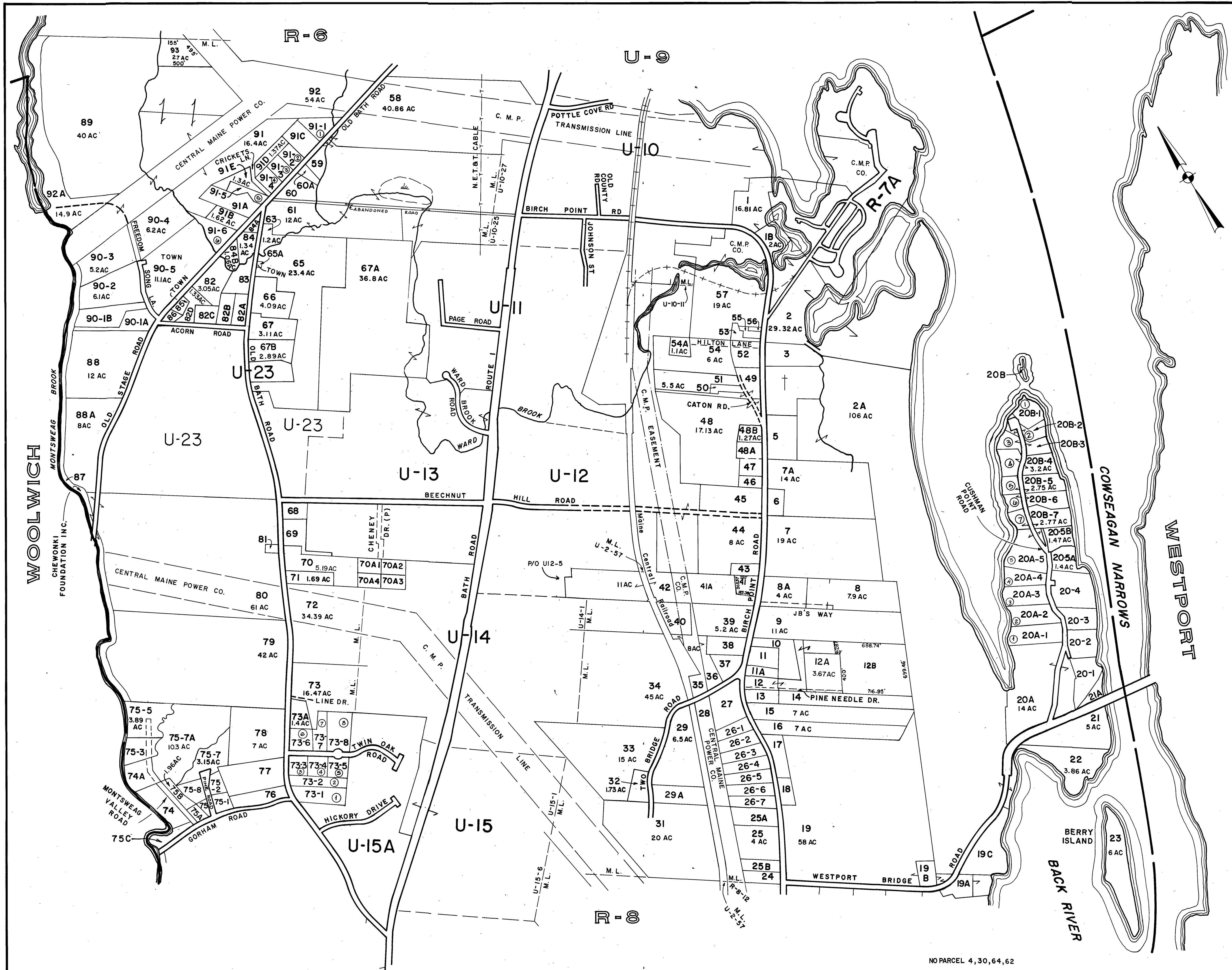
JOHN E. O'DONNELL & ASSOCIATES  
AUBURN, MAINE  
1973

PROPERTY MAP  
**WISCASSET, MAINE**

SCALE IN FEET  
0 500 1000

**R-6**





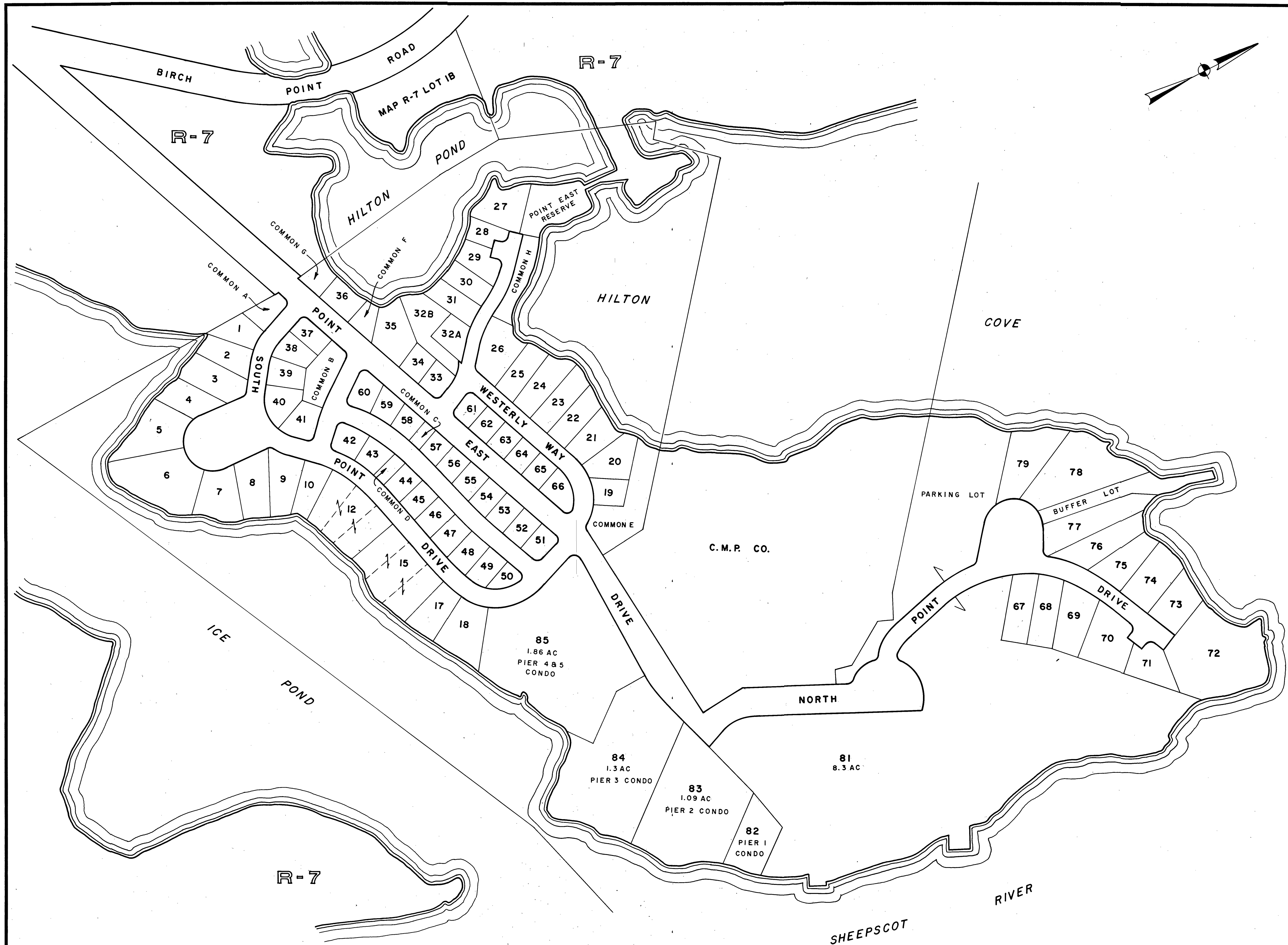
FOR ASSESSMENT PURPOSES ONLY  
NOT FOR PROPERTY CONVEYANCES

JOHN E. O'DONNELL & ASSOCIATES  
AUBURN, MAINE  
1973

PROPERTY MAP  
**WISCASSET, MAINE**

SCALE IN FEET  
0 500 1000

**R-7**



FOR ASSESSMENT PURPOSES ONLY  
NOT FOR PROPERTY CONVEYANCES

PREPARED BY PHOTOGRAMMETRIC METHODS BY  
JOHN E. O'DONNELL & ASSOCIATES  
AUBURN, MAINE

**LEGEND**  
ADJACENT SHEET NO.  
COMMON OWNERSHIP  
DEVELOPMENT LOT NO.  
SCALED DIMENSION

12  
OR  
2  
±

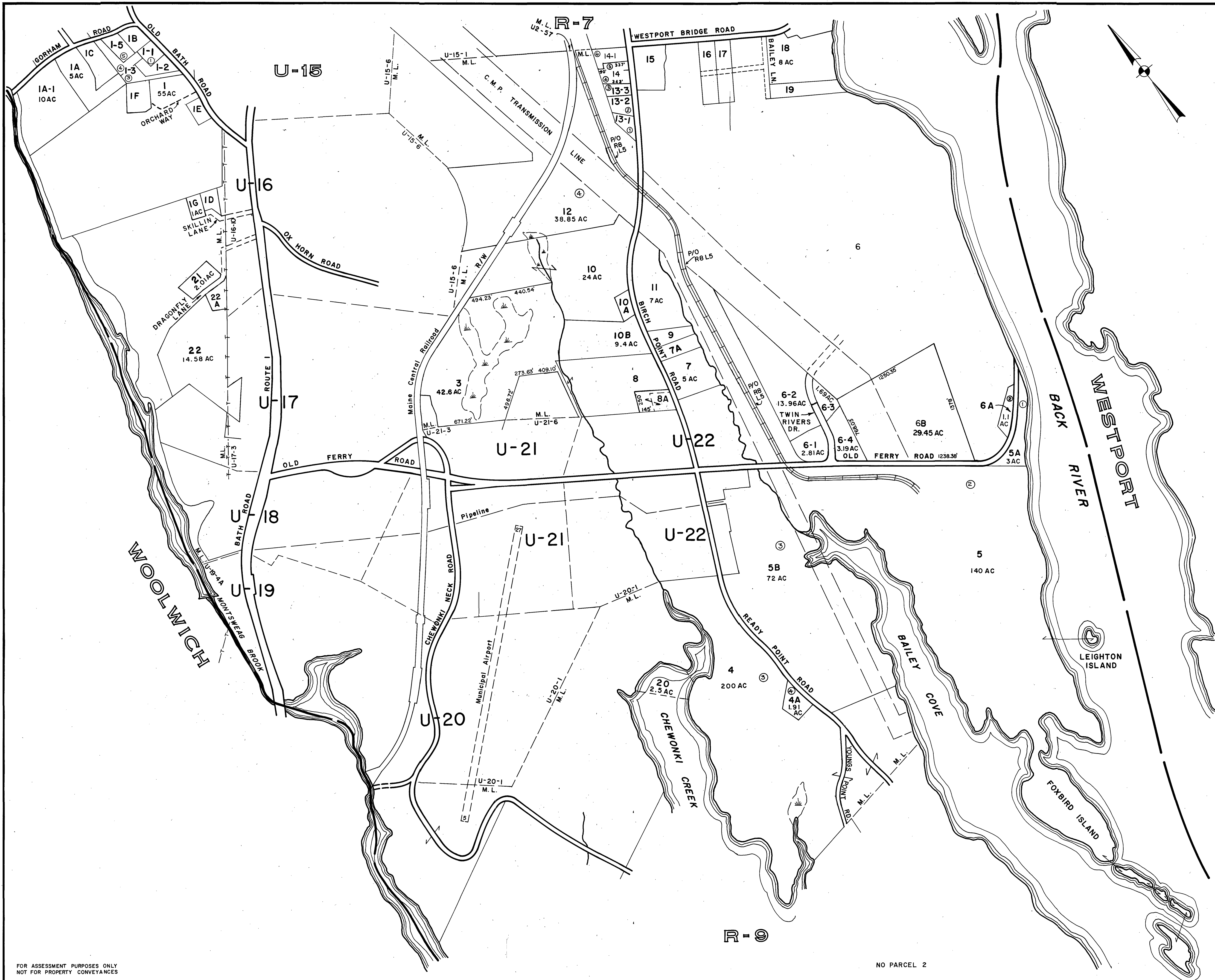
PROPERTY MAP

**WISCASSET, MAINE**

SCALE IN FEET  
0 100 200

**R-7A**





FOR ASSESSMENT PURPOSES ONLY  
NOT FOR PROPERTY CONVEYANCES

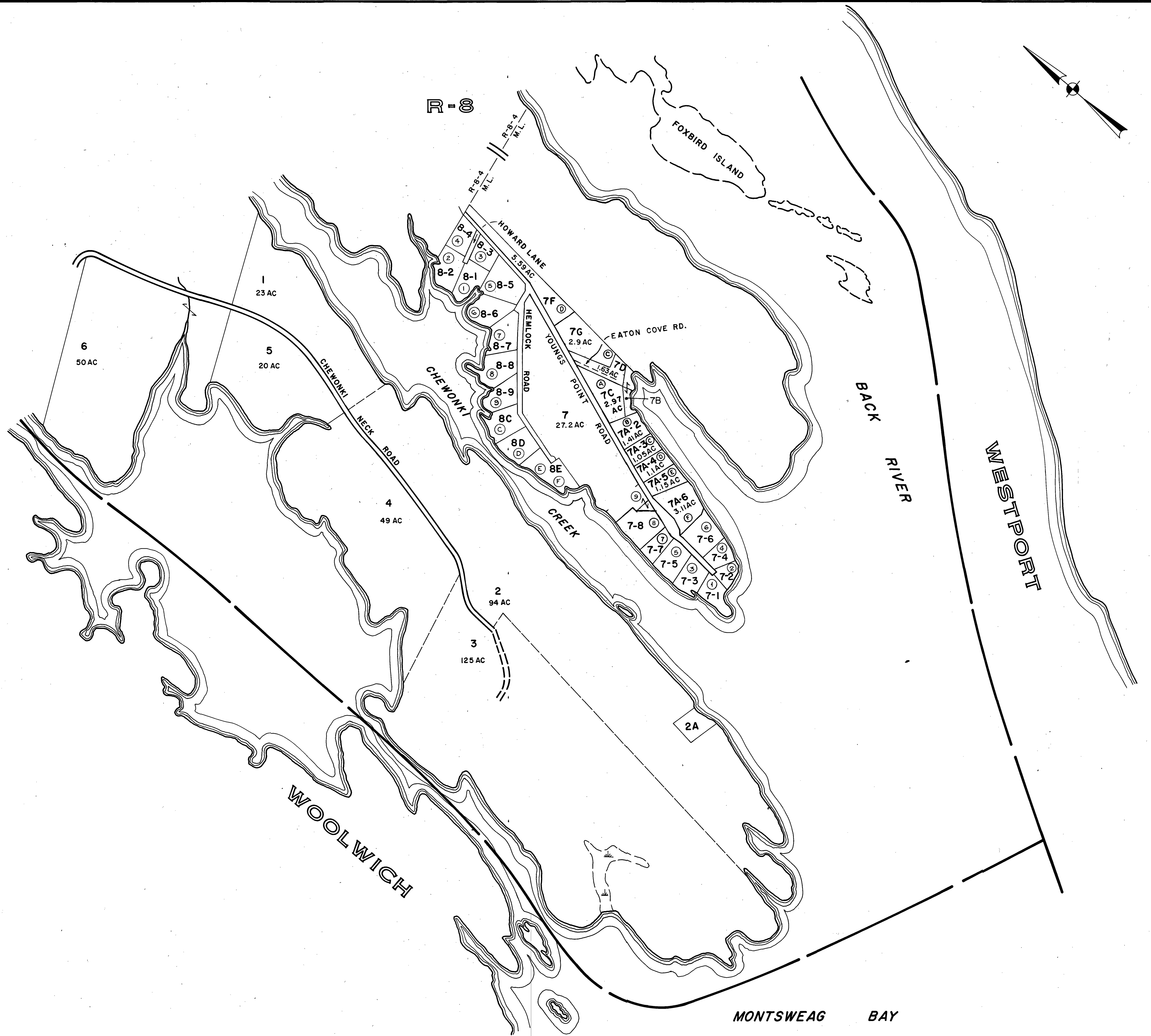
JOHN E. O'DONNELL & ASSOCIATES  
AUBURN, MAINE  
1973

PROPERTY MAP  
**WISCASSET, MAINE**

NO PARCEL 2

SCALE IN FEET  
0 500 1000

**R-8**



FOR ASSESSMENT PURPOSES ONLY  
NOT FOR PROPERTY CONVEYANCES

JOHN E. O'DONNELL & ASSOCIATES  
AUBURN, MAINE  
1973

PROPERTY MAP  
**WISCASSET, MAINE**

SCALE IN FEET  
0 500 1000

**R-9**